

+NOTICE!!

These documents have been scanned!

Do not place un-scanned documents beneath this notice!

Do not remove this notice from this file!

GPO Jacket No. 560-102
Print Order 61540
Rise Business Services, LLC
Job=AZ15 8/2/2019



Box Number= AZ15191



Claim Begin-End: AMC307734-AMC307748

1 Initial Receipt



AZ15191-7

AMC304200-AMC308091

Date Prepared: 04-07-95

Lead AMC Number: AMC 307734

Ending AMC Number: AMC 307748

CASE CLAIM INDEX

<u>SERIAL NUMBER</u>	<u>CLOSURE DECISION DATE</u>	<u>CLAIM NAME</u>
A MC 307734		
A MC 307735		
A MC 307736		
A MC 307737		
A MC 307738		
A MC 307739		
A MC 307740		
A MC 307741		
A MC 307742 307745	9-3-82	307745
A MC 307746	APR 10 1995	
A MC 307747	APR 10 1995	
A MC 307748	APR 10 1995	
A MC		
A MC		
A MC		
A MC		
A MC		
A MC		
A MC		
A MC		
A MC		
A MC		
A MC		
A MC		

UNITED STATES
DEPARTMENT OF THE INTERIOR
BUREAU OF LAND MANAGEMENT

RECEIPT AND ACCOUNTING ADVICE

NO. 1641862 04

SM/AZ 09/06/90

Subject: LOCATION NOTICES (15)

2 16 12 150.00

Applicant:

ASARCO INCORPORATED
P. O. BOX 111
SAHUARITA, AZ 85629

Remitter: SAME - CK # 80856

Assignor:

Entered in comp. 9/10/90 [initials]

LEASE MANAGEMENT DATA NEW UPDATE PAYMENT

ORIGINAL SERIAL NO.	ASG.	TYPE	ST.	CTY.	FUND SYMBOL	ACRES/UNITS	RATE
AMC 307734-307748							

AMOUNT	ANV. DATE	EXP. DATE	BILL CYC.	S/C	DISTRICT	NEXT BILL	MISC. DATA	U of M	ACTUAL UNITS

ASSIGNMENT SERIAL NO.	ASG.	TYPE	ST.	CTY.	FUND SYMBOL	ACRES/UNITS	RATE

AMOUNT	ANV. DATE	EXP. DATE	BILL CYC.	S/C	DISTRICT	NEXT BILL	MISC. DATA	U of M	ACTUAL UNITS

APPLY REMITTANCE

ACTION	FUND SYMBOL	CTY.	AMOUNT
FILING FEE			
RENTAL			
UNEARNED			
REFUND			
TOTAL			
AMOUNT DUE			

Remarks:

BY: _____ DATE: _____

- Lease in Escrow?
- KGS? Of Interest?
- Auto Escalates? Operating Rights?
- Auto Renew? Operator
- Bond Filed?

FOR MMS USE ONLY	
BILLEE NUMBER	FOREST REFUGE
OCS SECTION CODE	

UNITED STATES
DEPARTMENT OF THE INTERIOR
BUREAU OF LAND MANAGEMENT

RECEIPT AND ACCOUNTING ADVICE

NO. 1641862 04

SM/AZ 09/06/90

Subject: LOCATION NOTICES (15)

2 16 12 150.00

Applicant: ASARCO INCORPORATED
P. O. BOX 111
SAHUARITA, AZ 85629

9-3-81
Remitter: SAME - GR # 80856

Assignor:

Entered in Comp. 9/10/90 ^{TR} 3Rwas

LEASE MANAGEMENT DATA NEW UPDATE PAYMENT

ORIGINAL SERIAL NO.	ASG.	TYPE	ST.	CTY.	FUND SYMBOL	ACRES/UNITS	RATE
AMC 307734-307748						✓	✓

AMOUNT	ANV. DATE	EXP. DATE	BILL CYC.	S/C	DISTRICT	NEXT BILL	MISC. DATA	U of M	ACTUAL UNITS
						First 8 claims			

ASSIGNMENT SERIAL NO.	ASG.	TYPE	ST.	CTY.	FUND SYMBOL	ACRES/UNITS	RATE
					59	✓	

AMOUNT	ANV. DATE	EXP. DATE	BILL CYC.	S/C	DISTRICT	NEXT BILL	MISC. DATA	U of M	ACTUAL UNITS
				20		4			

APPLY REMITTANCE			
ACTION	FUND SYMBOL	CTY.	AMOUNT
FILING FEE			11
RENTAL			3077
UNEARNED			7246
REFUND	2-307745		
TOTAL			
AMOUNT DUE			

Remarks:
~~307745~~

BY: _____ DATE: _____

Lease in Escrow?
 KGS?
 Auto Escalates?
 Auto Renew?

Of Interest?
Operating Rights?
Operator
Bond Filed?

FOR MMS USE ONLY

BILLEE NUMBER	FOREST REFUGE
OCS SECTION CODE	

NOTICE!!

These documents have been scanned!

Do not place un-scanned documents beneath this notice!

Do not remove this notice from this file!

GPO Jacket No. 560-102
Print Order 61540
Rise Business Services, LLC
Job=AZ15 8/2/2019



Box Number= AZ15191



Claim Begin-End: AMC307734-AMC307748

2 Correspondence



AZ15191-7

AMC304200-AMC308091

SENDER: Complete items 1 and 2 when additional services are desired, and complete 3 and 4.

Put your address in the "RETURN TO" Space on the reverse side. Failure to do this will prevent this card from being returned to you. The return receipt fee will provide you the name of the person delivered to and the date of delivery. For additional fees the following services are available. Consult postmaster for fees and check box(es) for additional service(s) requested.

1. Show to whom delivered, date, and addressee's address. (Extra charge) 2. Restricted Delivery (Extra charge)

3. Article Addressed to:

ASARCO Inc.
P.O. Box 111
Sahuarita, AZ 85629
A MC 307734 (922-TR)

4. Article Number

764390

Type of Service:

- Registered Insured
 Certified COD
 Express Mail Return Receipt for Merchandise

Always obtain signature of addressee or agent and DATE DELIVERED.

5. Signature — Addressee

X

6. Signature — Agent

X

7. Date of Delivery

8. Addressee's Address (ONLY if requested and fee paid)


RECEIVED
B.L.M. AZ STATE OFFICE

SEP 1 8 1990

7:45 A.M.

U STATES POSTAL SERVICE

OFFICIAL BUSINESS



SENDER INSTRUCTIONS

Print your name, address and ZIP Code in the space below.

- Complete items 1, 2, 3, and 4 on the reverse.
- Attach to front of article if space permits, otherwise affix to back of article.
- Endorse article "Return Receipt Requested" adjacent to number.



PENALTY FOR PRIVATE
USE, \$300

RETURN
TO




Print Sender's name, address, and ZIP Code in the space below.

Bureau of Land Management

Arizona State Office (922)

P. O. Box 16563

Phoenix, Arizona 85011



(602) 640-5550

(922-TR)
A MC 307734

September 10, 1990

CERTIFIED MAIL--RETURN RECEIPT REQUESTED

DECISION

ASARCO Inc.
P.O. Box 111
Sahuarita, Arizona 85629

Gila - 4
Lode Mining claim
A MC 307745

Mining Claim Declared Null and Void
Ab Initio

Pursuant to the requirements of the Federal Land Policy and Management Act of 1976, 43 U.S.C. 1744, and the implementing regulations in 43 Code of Federal Regulations (CFR) 3833.1-2, notice of location for the above-named mining claim was filed for recording in the Arizona State Office of the Bureau of Land Management.

Date Located

August 7, 1990

Date Filed

September 6, 1990

The location notice and accompanying map shows the claim to be located on the following land:

Gila and Salt River Meridian, Arizona

T. 17 S., R. 12 E.
sec. 2, NW $\frac{1}{4}$

The subject mining claim is invalid and is hereby declared null and void ab initio. The Bureau of Land Management public records show the land was not open to location of mining claims at the time of location.

*Closed 11-6-90
Entered on Computer
@*

*TP
Lx*

The land has been patented without a reservation of minerals to the United States. Therefore, the lands are not subject to location under the General Mining Laws.

"Mining claims located on land patented by the United States without a mineral reservation or on land segregated from entry under the mining laws are null and void ab initio." Santa Fe Resources, Inc., 106 IBLA 374 (1989).

"Mining claims located on lands closed to mineral entry are null and void ab initio as a matter of law, and no property rights are created. Therefore, no contest proceeding or hearing is required prior to a decision holding a claim null and void ab initio." Fletcher De Fisher, Fisher International, Inc., 93 IBLA 68 (1986).

An appeal from this decision may be taken to the Interior Board of Land Appeals, Office of Hearings and Appeals, in accordance with the regulations in Title 43 CFR, Parts 1 and 4.400, and the enclosed Form 1842-1. If an appeal is taken, the notice of appeal must be filed in the Arizona State Office of the Bureau of Land Management, mailing address, P.O. Box 16563, Phoenix, Arizona 85011, street address 3707 N. 7th Street, Phoenix, Arizona 85014, within 30 days from receipt of this decision. Do not send the appeal directly to the Board. The appeal and case history file will be sent to the Board from this office. Within 30 days after filing the notice of appeal, file a complete statement of the reasons why you are appealing. This must be filed with the U.S. Department of the Interior, Office of the Secretary, Board of Land Appeals, 4015 Wilson Boulevard, Arlington, Virginia 22203. If you fully stated your reasons for appealing when filing the notice of appeal, no additional statement is necessary. Additionally, within 15 days after each document is filed, the regulations require the appellant to serve copies on the Field Solicitor, U.S. Department of the Interior, Two North Central Avenue, Suite 500, Phoenix, Arizona 85004. To avoid summary dismissal of the appeal, there must be strict compliance with the regulations.

If no appeal is taken, this decision constitutes final administrative action of this Department as it affects the mining claim. No appeal, protest or petition for reconsideration will be entertained from this decision after the appeal period has expired.

Alan Rabinoff
Chief, Branch of
Mining Law Administration

Enclosures
Regulations
Appeal Procedures
Form 1842-1

TReitmeyer:sr:9/10/90(4162M)

Is your RETURN ADDRESS completed on the reverse side?

SENDER:

- Complete items 1 and/or 2 for additional services.
- Complete items 3, and 4a & b.
- Print your name and address on the reverse of this form so that we can return this card to you.
- Attach this form to the front of the mailpiece, or on the back if space does not permit.
- Write "Return Receipt Requested" on the mailpiece below the article number.
- The Return Receipt will show to whom the article was delivered and the date delivered.

I also wish to receive the following services (for an extra fee):

1. Addressee's Address
2. Restricted Delivery

Consult postmaster for fee.

3. Article Addressed to:

ASARCO
P. O. Box 5747
Tucson, Arizona 85703

A MC 5916, 68296, 253273,
& 30774 3800 (933) MH

4a. Article Number

764341

4b. Service Type

- Registered Insured
- Certified COD
- Express Mail Return Receipt for Merchandise

7. Date of Delivery

7/31/95

8. Addressee's Address (Only if requested and fee is paid)

5. Signature (Addressee)

6. Signature (Agent)

Thank you for using Return Receipt Service.



United States Department of the Interior

BUREAU OF LAND MANAGEMENT

Arizona State Office
3707 N. 7th Street
P.O. Box 16563
Phoenix, Arizona 85011



IN REPLY REFER TO:

3800 (933) MH
A MC 5916
A MC 63296
A MC 253273
A MC 307734

JUL 28 1995

CERTIFIED MAIL - RETURN RECEIPT REQUESTED

Dear Mining Claimant:

The enclosed decision was previously sent by Certified Mail-Return Receipt Requested.

The Certified Card attached to the decision has not been returned to this office; therefore, it is unclear if you received the original copy.

If for some reason the original was not received, please consider this as your formal decision. The time frame for an appeal, if taken, will be based on the date you receive this second decision. If you need additional information, please contact Mary Hyde at (602) 650-0518, Bureau of Land Management, Arizona State Office, P. O. Box 16563, Phoenix, Arizona, 85011.

Sincerely,

Mary Jo Yoas
Chief, Lands and Minerals Operations

Enclosure

1995

MISSING ASSESSMENT LIST BY SERIAL NUMBER

PAGE 004

LEAD OWNER

ASARCO
BOX 5747
TUCSON

AZ 85703

CO-OWNERS
NONE

ARIZONA

LEAD FILE NUMBER - 307734

CASE TYPE	SERIAL NUMBER	CLAIM NAME	LAST ASSMT.	CASE TYPE	SERIAL NUMBER	CLAIM NAME	LAST ASSMT.
LD	307746	GILA 5	1994	LD	307747	GILA 6	1994
LD	307748	GILA 7	1994				

Closed

307746 - 307748

8/31/94 MH ⊕

ENTERED IN COMPUTER

4-10-95 Arivas

1995

MISSING ASSESSMENT LIST BY SERIAL NUMBER

PAGE 001

LEAD OWNER

ASARCO
BOX 5747
TUCSON

AZ 85703

CO-OWNERS
NONE

ARIZONA

LEAD FILE NUMBER - 5916

CASE TYPE	SERIAL NUMBER	CLAIM NAME	LAST ASSMT.	CASE TYPE	SERIAL NUMBER	CLAIM NAME	LAST ASSMT.
LD	5916	CUNA D'ORO	1994	LD	5918	RED OXIDE NO 4	1994
LD	5919	ATLAS	1994	LD	592C	BARBARA	1994
LD	5922	PRINCE RUPERT	1994				

1995

MISSING ASSESSMENT LIST BY SERIAL NUMBER

PAGE 002

LEAD OWNER

ASARCO
BOX 5747
TUCSON

AZ 85703

CO-OWNERS
NONE

ARIZONA

LEAD FILE NUMBER - 63296

CASE SERIAL TYPE NUMBER	CLAIM NAME	LAST ASSMT.	CASE SERIAL TYPE NUMBER	CLAIM NAME	LAST ASSMT.
LD 63413	BS&K 26	1994			

LEAD OWNER

ASARCO
 BOX 5747
 TUCSON

AZ 85703

CO-OWNERS
 NONE

ARIZONA

LEAD FILE NUMBER - 253273


CASE TYPE	SERIAL NUMBER	CLAIM NAME	LAST ASSMT.	CASE TYPE	SERIAL NUMBER	CLAIM NAME	LAST ASSMT.
LD	253273	COCHISE #2	1994	LD	253274	JUNEBUG #2	1994
LD	253455	COPPER BUTTE #7	1994	LD	253458	COPPER BUTTE #22	1994
LD	253466	TERRA #7	1994				



United States Department of the Interior

BUREAU OF LAND MANAGEMENT

Arizona State Office
3707 N. 7th Street
P.O. Box 16563
Phoenix, Arizona 85011



IN REPLY REFER TO:

3800 (933) MH
A MC 5916
A MC 63296
A MC 253273
A MC 307734

APR 10 1995

CERTIFIED MAIL - RETURN RECEIPT REQUESTED

DECISION

Mining Claimant(s) : Mining Claim(s), Mill Site(s), and
as Shown on the : Tunnel Site(s) as Shown on the
Enclosed Sheet(s) : Enclosed Sheet(s) 4

MINING CLAIMS, MILL SITES, AND TUNNEL SITES DECLARED ABANDONED

Public Laws 102-381, 106 Stat. 1374, dated October 5, 1992, and 103-66, 107 Stat. 405, dated August 10, 1993, and the regulations implemented August 30, 1994, at 43 CFR §3833.1-5, "Maintenance fees" prescribe, unless otherwise exempted, that a \$100 maintenance fee for assessment year 1994-1995, must be paid to the Bureau of Land Management (BLM) for each mining claim, mill site, and tunnel site on or before August 31, 1994. If a qualifying Certification of Exemption From Payment of Rental Fee Form had been timely filed by August 31, 1993 for 1994, or a Maintenance Fee Payment Waiver Certification Form by August 31, 1994 for 1995, an affidavit of assessment work performed covering the mining claims and a notice of intention to hold for any mill or tunnel site (annual filing) was required to be filed, accompanied by \$5 for each claim or site on or before December 30, 1994. Failure to pay the maintenance fee by August 31, 1994, or if qualified, to file the annual filing by December 30, 1994, shall conclusively constitute an abandonment of the mining claim, mill site, or tunnel site, which shall be void.

The BLM records do not show receipt of the maintenance fee payment for the mining claim(s), mill site(s), and tunnel site(s) listed on the enclosed sheet(s) on or before August 31, 1994, or if qualified, an annual filing on or before December 30, 1994. If the maintenance fee was timely paid to the BLM, Arizona State Office for 1995, by August 31, 1994, or if qualified, an affidavit of assessment work performed for mining claims or a notice of intention to hold for mill or tunnel sites for 1994, was filed by December 30, 1994, please furnish a copy of the BLM receipt for payment and the BLM timely stamped document listing the mining claims or sites and the BLM serial numbers. The evidence must be received in this office no later than 30 days from receipt of this Decision. If the proof is not furnished during the 30-day period, the mining claim(s), mill site(s), and tunnel site(s) will be removed from the BLM records as abandoned and void.

If additional information is required, please call (602) 650-0518.

Mary Jo Yoas

Mary Jo Yoas
Chief, Lands and Minerals Operations

Enclosure(s)

RELINQUISHMENT OF
MINING CLAIMS

5917
~~24397~~
48526
110093
206253
51543
35851
63296
126482
296424

I, Robert J. Kupsch, Vice President, Operations, ASARCO Incorporated, in accordance with the Land Exchange Agreement between the United States of America and ASARCO Incorporated (AZ-020-02-4212-13; AZA-25355) dated March 19, 1992 do hereby relinquish and abandon all right, title, and interest in the following described mining claims and millsites in Exhibit "A" containing eight (8) pages.

~~307734~~
309087
~~309087~~
4i

ASARCO Incorporated

By *R. J. Kupsch*
R. J. Kupsch
Vice President, Operations
ASARCO Incorporated

STATE OF NEW YORK)
) SS.
COUNTY OF NEW YORK)

The foregoing instrument was acknowledged before me this 31st day of August, 1992, by *R. J. Kupsch*, of ASARCO Incorporated.

Elizabeth J. Callow
Notary Public

My Commission Expires:
3-30-93

RECEIVED
C.L.M. AZ STATE OFFICE

SEP 03 1992
9:00 A.M.
PHOENIX, ARIZONA

EXHIBIT "A"

I. UNPATENTED LODE MINING CLAIMS
AND MINERAL SURVEYS

<u>NAME OF CLAIM</u>	<u>SURVEY #</u>	<u>RECORDING DATA</u>		<u>BLM SERIAL NUMBER</u>
		<u>BOOK or DOCKET</u>	<u>PAGE</u>	<u>A MC</u>
May No. 6		430	201	48526 .
May No. 7		430	202	48527 .
May No. 8		466	4	-
Amended	4749	559	128	48528 .
May No. 9		566	462	48529 .
May 12		663	421	48530 .
May No. 15		896	271	-
Amended		5917	636	48531 .
May 16		1867	406	48532 .
May 17		1867	407	48533 .
May 18		1867	408	48534 .
May 19		1867	409	-
Amended		3916	246	48535 .
May 20		1867	410	48536 .
May 21		1867	411	48537 .
May 46	4750	2740	135	48559 .
May 47	4750	2740	136	48560 .
May 63		2930	573	48568 .
May 64		2930	574	48569 .
May 65		2930	575	48570 .
May 66		2930	576	48571 .
May 67		2930	577	48572 .
May 68		2930	578	48573 .
May 69		2930	579	48574 .
May 73		2930	580	48575 .
May 74		2930	581	48576 .
May 75		2930	582	48577 .
May 76		4263	458	48578 .
May 77		4263	459	48579 .
May 78		4263	460	48580
May 79		4263	461	48581
May 80		4263	462	48582
May 81		4263	463	48583
May 82		4263	464	48584

Closed 9-3-92
48526 - 48537 ✓
48559, 48560 ✓
48568 - 48584 ✓

ENTERED IN COMPUTER
9-4-92 ep

RECEIVED
C.L.M. AZ STATE OFFICE

SEP 03 1992
9:00 A.M.
PHOENIX, ARIZONA

Unpatented Lode Mining Claims
 and Mineral Surveys

SEP 03 1992

9:00 A.M.
 PHOENIX, ARIZONA

NAME OF CLAIM	SURVEY #	RECORDING DATA		BLM SERIAL NUMBER
		BOOK or DOCKET	PAGE	A MC
May 83		4263	465	48585.
May 84		4263	466	48586.
May 85		4263	467	48587.
May 86		4263	468	48588.
May 87		4263	469	48589.
May 88		4263	470	48590.
May 89		4263	471	48591.
May 90		4263	472	48592.
El Tiro 1		1756	175	48602.
El Tiro 9	4745	3944	314	48609.
El Tiro 10	4746	3944	315	48610.
El Tiro 11	4744	3944	316	48611.
El Tiro 12		3944	317	48612.
El Tiro 13		3944	318	48613.
El Tiro 14		4002	569	48614.
El Tiro 15		4002	570	48615.
El Tiro 18	4748	4031	486	-
Amended		4228	1	48618.
El Tiro 45		4228	28	48645.
El Tiro 46		4228	29	48646.
El Tiro 48		4228	31	48648.
El Tiro 49		4326	941	48649.
El Tiro 50		7116	698	206253
NSB 1	4744	773	173	48650.
NSB 2	"	773	174	48651.
NSB 3	"	773	175	48652.
NSB 4	"	773	176	48653.
NSB 5	"	773	177	48654.
NSB 6	"	773	178	-
Amended		2779	189	48655.
NSB 8	"	2767	121	-
Amended		3916	247	48656.
NSB 11	"	773	182	-
Amended		2779	192	48657.
NSB 12	"	773	183	-
Amended		2779	193	48658.
NSB 13	"	773	184	-
Amended		2779	194	48659.
NSB 14	"	773	185	-
Amended		2779	195	48660.
NSB 15	4745	773	186	-
Amended		2779	196	48661.
NSB 16	"	773	187	-
Amended		2779	197	48662.
NSB 17	"	773	188	-
Amended		2779	198	48663.

Closed
 9-3-92
 48585-48592 ✓
 48602, ✓
 48609-48615 ✓
 48618, ✓
 48645, 48646 ✓
 48648-48663 ✓
 206253 ✓

ENTERED IN COMPUTER
 9-4-92 gñ ✓

Unpatented Lode Mining Claims
and Mineral Surveys

RECEIVED
D.L.M. AZ STATE OFFICE

SEP 03 1992

9:09 A.M.
PHOENIX, ARIZONA

NAME OF CLAIM	SURVEY #	RECORDING DATA		BLM SERIAL NUMBER
		BOOK or DOCKET	PAGE	A MC
NSB 18		773	189	-
Amended	4745	2779	199	48664
NBS 19		773	190	-
Amended	"	2779	200	48665
NSB 20		773	191	-
Amended	"	2779	201	48666
NSB 21		773	192	-
Amended	"	2779	202	48667
NSB 25		773	196	48668
NSB 26		773	197	48669
NSB 27		773	198	48670
NSB 28		773	199	48671
NSB 29		773	200	48672
NSB 30		773	201	48673
May 13		663	422	51543
May 14		663	423	51544
LEE No. 1		587	466	63296
LEE No. 3		587	468	63297
LEE No. 4		587	469	63298
LEE No. 5		587	470	63299
LEE No. 6		615	28	63300
LEE No. 7		615	27	63301
LEE #8		832	169	-
Amended		935	541	63302
LEE #10		832	171	63303
LEE #11		832	172	63304
LEE #12		832	173	63305
LEE #13		832	174	63306
LEE No. 14		935	542	63307
LEE No. 15		1083	484	63308
LEE No. 16		1083	485	63309
LEE No. 17		1083	486	63310
LEE No. 18		1083	487	63311
LEE No. 19		1083	488	63312
Lee Triangle		3932	199	63313
ATLAS JUMPER		239	551	-
Amended		935	539	63314
BIG WASH NO. 1		768	455	-
Amended		935	540	63315
ATLAS ALICE		239	549	-
Amended		929	168	63316
ATLAS ELIZABETH		239	550	-
Amended		929	169	63317
RAGWEED		73 *	500	-
Amended		929	170	63318

Closed 9-3-92
48664 - 48673 ✓ 63296 - 63318 ✓
51543 51544 ✓

ENTERED IN COMPUTER
9-4-93

Unpatented Lode Mining Claims
and Mineral Surveys

RECEIVED
C.L.M. AZ STATE OFFICE

SEP 03 1992
9:00 A.M.
PHOENIX, ARIZONA

NAME OF CLAIM	SURVEY #	RECORDING DATA		BLM SERIAL NUMBER
		BOOK or DOCKET	PAGE	A MC
RED BULL		73 *	499	-
Amended		929	171	63319,
CLARENE		73 *	498	-
Amended		929	172	63320,
ROBIN		73 *	498	-
Amended		929	173	63321,
DOVE		73 *	498	-
Amended		929	174	63322,
BUCK BUSH		73 *	490	-
Amended		929	175	63323,
New York	4630	77 *	540	-
Amended		3790	95	63324,
Georgetown	4682	750	301	-
Amended		3790	97	63325,
Gap No. 1	4682	3319	90	-
Amended		3836	184	63326,
Palo Verde Triangle		3876	319	63327,
G.E.A. #8		2326	230	63328,
G.E.A. #9		2326	231	63329,
G.E.A. #10		2326	232	63330,
G.E.A. #11		2326	233	63331,
G.E.A. #12		2326	234	63332,
G.E.A. #13		2326	235	63333,
G.E.A. #14		2326	236	63334,
G.E.A. #16		2326	237	63335,
Ironwood No. 1		1461	210	63336,
Ironwood No. 2		1461	211	63337,
Ironwood No. 3		1461	212	63338,
Ironwood No. 4		1461	213	63339,
IRONWOOD 64		1654	234	63399,
B S & K NO. 3	4630	2499	11	63400,
B S & K NO. 4	4696	2499	12	63401,
B S & K NO. 15-X	4682	2632	42	-
Amended		2734	32	63402,
B S & K # 18		2550	164	63404,
B S & K # 20		2550	166	63406,
B S & K # 22		2550	168	63408,
B S & K # 24		2550	170	63410,
B S & K NO. 25		3856	128	63411,
B S & K Sub 25		3891	496	63412,
B S & K # 29		3891	498	63416,
B S & K # 30		3891	499	63417,
B S & K # 31		3891	500	63418,
B S & K # Sub 31		3891	501	63419,
B S & K # 47		3891	517	63435,
B S & K # 48		3891	518	63436,

Closed 9-3-92

63319-63339 ✓

63399-63402 ✓

63404 ✓, 63408 ✓

63406 ✓, 63410-63412 ✓

63416-63419 ✓
63435, 63436 ✓

ENTERED IN COMPUTER

9-4-93 92 ✓

Unpatented Lode Mining Claims
and Mineral Surveys

SEP 03 1992

9:00 A.M.
PHOENIX, ARIZONA

NAME OF CLAIM	SURVEY #	RECORDING DATA		BLM SERIAL NUMBER
		BOOK or DOCKET	PAGE	A MC
B S & K # 49		3891	519	63437.
B S & K # 50		3891	520	63438.
B S & K # 51		3891	521	63439.
B S & K # 52		3891	522	63440.
B S & K # 52		3891	523	63441.
B S & K Sub 52		3891	524	63442.
B S & K # 53		3891	525	63443.
B S & K 54		3891	526	63444.
B S & K # 55		3891	527	63445.
B S & K # 56		3891	528	63446.
B S & K # 57		3891	529	63447.
B S & K # 58		3891	530	63448.
B S & K # 59		3891	531	63449.
B S & K 60		3891	532	63450.
B S & K # 61		3891	533	63451.
B S & K # 62		3891	534	63452.
B S & K # 63		3891	535	63453.
B S & K # 64		3891	536	63454.
B S & K # 65		3332	59	63455.
VULCAN NO. 33		3332	60	63456.
VULCAN NO. 34		3332	61	63457.
VULCAN NO. 35		3332	62	63458.
VULCAN NO. 36		3909	202	63459.
Vulcan NO. 37		3909	203	63460.
Vulcan NO. 38		3909	205	63462.
Vulcan NO. 40		3909	206	63463.
Vulcan NO. 41		3909	207	63464.
Vulcan NO. 42		3909	208	63465.
Vulcan NO. 43		3332	63	63466.
VULCAN NO. 44		3332	64	63467.
VULCAN NO. 45		3332	65	63468.
VULCAN NO. 46		3332	66	63469.
VULCAN NO. 47		3332	67	63470.
VULCAN NO. 48		3332	68	63471.
VULCAN NO. 49		3332	69	63472.
VULCAN NO. 50		3332	70	63473.
Vulcan NO. 51		3909	209	63474.
Vulcan NO. 52		3909	210	63475.
Vulcan NO. 53		3909	211	63476.
Vulcan NO. 54		745	172	-
NEVADA NO. 2	4630	3790	94	63481
Amended		6494	466 & 467	126482
May 100		8559	1489-1492	296424
GEA Triangle No.3		8914	1923-1925	309087
Jackie 1		8914	1926-1928	309088
Jackie 2		8914	1929-1931	309089
Jackie 3				

Closed 9-3-92

63437-63460 ✓

63462-63476 ✓

63481 ✓

126482 ✓

296424 ✓

309087-309089 ✓

ENTERED IN COMPUTER

9-4-93 ✓

✓

Unpatented Lode Mining Claims
and Mineral Surveys

<u>NAME OF CLAIM</u>	<u>SURVEY #</u>	<u>RECORDING DATA</u>		<u>PAGE</u>	<u>BLM SERIAL NUMBER</u>
		<u>BOOK or DOCKET</u>			<u>A MC</u>
Jackie 4		8914		1932-1934	309090
Jackie 5		8914		1935-1937	309091
Jackie 6		8914		1938-1940	309092
Jackie 7		8914		1941-1943	309093
Jackie 8		8914		1944-1946	309094
Jackie 9		8914		1947-1949	309095
Jackie 10		8914		1950-1952	309096
Jackie 11		8914		1953-1955	309097
Jackie 12		8914		1956-1958	309098
Jackie 13		8914		1959-1961	309099
Jackie 14		8914		1962-1964	309100
Jackie 15		8914		1965-1967	309101
Jackie 16		8914		1968-1970	309102
Jackie 17		8914		1971-1973	309103
Jackie 18		8914		1974-1976	309104
Jackie 19		8914		1977-1979	309105
Jackie 20		8914		1980-1982	309106

* Note - The original location notices of the RAGWEED, RED BULL, CLARENE, RED ROBIN, DOVE, BUCK BUSH and New York claims were recorded in Records of Mines at the Books thereof denoted by the asterisk (prior to implementation of the Docket system of recordation).

All claims are located in Sections 28, 29, 32, 33, and 34, T11S, R8E; Sections 3, 4, 5, 10, 14, & 15, T12S, R8E; and Section 17, T12S, R9E, G&SRB&M.

RECEIVED
C.L.M. AZ STATE OFFICE

SEP 03 1992
9:00 A.M.
PHOENIX, ARIZONA

Closed 9-3-92

309090-309106 ✓

ENTERED IN COMPUTER

9-4-93 GJ

II. UNPATENTED MILLSITE CLAIMS

BLM Serial Number
A MC

SB-1 thru SB-152

110093 thru 110244

The claims are located in Sections 17 & 20, T12S, R8E, G&SRB&M.

*Closed 110093-110244 ✓
9-3-92*

ENTERED IN COMPUTER
9-4-93 g

RECEIVED
D.L.M. AZ STATE OFFICE

SEP 03 1992
9:00 A.M.
PHOENIX, ARIZONA

ASARCO Incorporated
MISSION COMPLEX

Section 11, T17S, R12E

<u>Name of Claim</u>	<u>Book</u>	<u>Page</u>	<u>BLM Serial No.</u>
Blitz No. 1	76	563	A MC 24425
Blitz No. 2	76	564	A MC 24426
Blitz No. 3	76	565	A MC 24427
Blitz No. 4	76	566	A MC 24428
Blitz No. 5	76	567	A MC 24429
Blitz No. 7	76	569	A MC 24431 *
Blitz No. 8	76	570	A MC 24432 *
Blitz Fraction	2840	169	A MC 24434
Valle No. 3	433	165	A MC 24447
Valle No. 5	433	167	A MC 24449
Olivette No. 5	75	138	A MC 35866
Bobby No. 1	76	574	A MC 35868
Bobby No. 2	76	575	A MC 35869
Bobby No. 3	76	576	A MC 35870
Bond Street No. 1	76	581	A MC 35871
Bond Street No. 2	76	582	A MC 35872
Bond Street No. 3	76	598	A MC 35873
Staple	5502	829	A MC 5917

Section 35, T16S, R12E

Gila - 1	8846	1560	A MC 307742
Gila - 2	8846	1562	A MC 307743
Gila - 3	8846	1565	A MC 307444
Hogle #1	775	96	A MC 24397
Bolsa	1681	456	A MC 24399
Gypsy	73	455	A MC 24401
Contact	73	455	A MC 24402
Louise No. 13	1877	158	A MC 24407

* Corrected A MC Serial Nos.

RECEIVED
C.L.M. AZ STATE OFFICE

SEP 03 1992

9:00 A.M.
PHOENIX, ARIZONA

ENTERED IN COMPUTER

9-8-93

Closed 24425-24429 ✓
 307742-307444 ✓
 24397 ✓
 24399 ✓
 24401, 24402, 24407 ✓
 24431, 24432, 24434 ✓
 24447, 24449 ✓
 35866, 35868-35873 ✓
 5917 ✓ 9-3-92

ASARCO

Southwestern Mining Department
T. E. Scartaccini
General Manager

September 1, 1992

CERTIFIED MAIL
RETURN RECEIPT REQUESTED

State Director (AZ 920)
Mr. Lester K. Rosenkrance
Bureau of Land Management
Arizona State Office
P. O. Box 16563
Phoenix, AZ 85011

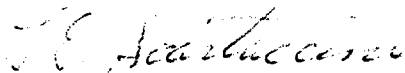
RECEIVED
BLM/AZ STATE OFFICE
SEP 3 '92
9000 LINDSAY
PHOENIX, ARIZONA

Dear Sir:

RE: AZ -020-02-4212;
AZA-25355

As requested, the appropriate Relinquishment of Mining Claims Affidavit is hereby provided.

Very truly yours,



T. E. Scartaccini
General Manager

TES/mck
encl.

NOTICE!!

These documents have been scanned!

Do not place un-scanned documents beneath this notice!

Do not remove this notice from this file!

GPO Jacket No. 560-102
Print Order 61540
Rise Business Services, LLC
Job=AZ15 8/2/2019



Box Number= AZ15191



Claim Begin-End: AMC307734-AMC307748

3 Transfers



AZ15191-7

AMC304200-AMC308091

**NO
DOCUMENTS
FOUND**

NO DOCUMENTS FOUND
NO DOCUMENTS FOUND

NOTICE!!

These documents have been scanned!

Do not place un-scanned documents beneath this notice!

Do not remove this notice from this file!

GPO Jacket No. 560-102
Print Order 61540
Rise Business Services, LLC
Job=AZ15 8/2/2019



Box Number= AZ15191



Claim Begin-End: AMC307734-AMC307748

4 Annual Filings



AZ15191-7

AMC304200-AMC308091



22807
24397
37759
61261

Robin E. Barnes
Corporate Land Manager

Direct Dial: (520) 798-7796
RBarnes@asarco.com

August 14, 2018

307734
324410
331295

Via Hand-Delivery

Arizona State Office
Bureau of Land Management, Ste. 800
One North Central Avenue
Phoenix, AZ 85004-4427

**RE: Notice of Intent to Hold and Payment of Annual Claim Maintenance Fee
for 2018/2019**

Dear Sir or Madam:

This will serve as notice that ASARCO LLC, a Delaware limited liability company, whose address for purposes of this filing is **5285 East Williams Circle, Ste. 2000, Tucson, AZ 85711** intends to hold the 188 mining claims and/or mill sites located in Pima County, Arizona, described in Exhibit A attached herewith, by payment of the annual claim maintenance fee of \$155.00 per claim or site. Therefore, enclosed is our check in the amount of \$29,140.00 to pay the appropriate claim maintenance fees for the assessment year beginning on September 1, 2018.

Please return a date-stamped copy of this letter and a receipt verifying payment has been received by your office to me at 5285 East Williams Circle, Ste. 2000, Tucson, AZ 85711.

Thank you for your assistance and please feel free to contact me with any questions or concerns.

Sincerely,

Robin E. Barnes, RL/CP
Corporate Land Manager

reb
Enclosures

PHOENIX, ARIZONA

2018 AUG 14 P 12: 39

PIMA AZ STATE OFFICE

RECEIVED

NO. OF CLAIMS 188
AMOUNT 29140.00
RECEIPT NO. 4234957
•INIT: PER

** BLM-ASO**

5285 E Williams Circle ♦ Suite 2000 ♦ Tucson ♦ Arizona 85711

Telephone: 520.798.7500

ENTERED
AUG 15 2018
BY: Ram

(1)

EXHIBIT A

ASARCO LLC LODE MINING CLAIMS LOCATED IN PIMA COUNTY, ARIZONA MISSION MINE

No.	BLM Serial No. AMC	Claim Name	Book	Page	Township & Range	Section
1	22865	Piba No. 3	3006	156	17S 12E	12
2	22866	Piba No. 4	3006	157	17S 12E	12
3	22867	Peak No. 1	444	77	17S 12E	12
4	22868	Peak No. 2	444	78	17S 12E	12
5	22869	Peak No. 3	444	79	17S 12E	12
6	22870	Peak No. 4	444	80	17S 12E	12
7	22871	Peak No. 5	444	81	17S 12E	12
8	22872	Peak No. 6	444	82	17S 12E	12
9	22873	Peak No. 7	1201	298	17S 12E	12
10	22874	Peak No. 8	973	248	17S 12E	12
11	22875	Peak No. 9	444	85	17S 12E	12
12	22876	Peak No. 10	444	86	17S 12E	12
13	22877	Peak No. 11	444	87	17S 12E	12
14	22878	Alpha No. 73	3053	187	17S 12E	12
15	22879	Ban-Ana-PI No.1	3108	340	17S 12E	12
16	22880	Ban-Ana-PI No.2	3108	341	17S 12E	12
17	24403	Ute	922	597	16S 12E	35
18	24404	Piute	922	595	16S 12E	35
19	24405	Comanche	1681	457	16S 12E	35
20	24406	Hopi	891	379	16S 12E	35
21	24410	Yaqui	1083	407	16S 12E	35
22	24411	Algonquin	1083	405	16S 12E	35
23	24412	Iroquois	1083	408	16S 12E	35
24	24413	Pueblo	1877	167	16S 12E	35
25	24414	Acoma	1110	221	16S 12E	35
26	24430	Blitz No. 6	76	568	17S 12E	12
27	24433	Blitz No. 9	76	571	17S 12E	12
28	24437	Cholla No. 1	371	546	17S 12E	1,12
29	24438	Cholla No. 2	371	547	17S 12E	12
30	24439	Cholla No. 3	371	548	17S 12E	12
31	24440	Cholla No. 4	371	549	17S 12E	12
32	24441	Cholla No. 5	371	550	17S 12E	12
33	24442	Cholla No. 6	371	551	17S 12E	12
34	24443	Cholla No. 7	371	552	17S 12E	1,12
35	24444	Cholla No. 8	371	553	17S 12E	1
36	24445	Valle	73	448	17S 12E	12
37	24446	Valle No. 2	433	164	17S 12E	12
38	24450	Valle No. 6	458	427	17S 12E	12

RECEIVED
 PIMA COUNTY STATE OFFICE
 PHOENIX, ARIZONA
 2018 AUG 14 PM 3:39

EXHIBIT A

39	37759 7	Alpha No. 15	2662	111	17S 12E	1
40	37760	Alpha No. 17	1201	249	17S 12E	1,12
41	37761	Alpha No. 18	1201	250	17S 12E	1,12
42	37762	Alpha No. 19	1201	251	17S 12E	12
43	37763	Alpha No. 23	2662	115	17S 12E	1
44	37764	Alpha No. 35	1201	260	13E	6,7
45	37765	Alpha No. 36	1201	261	17S 12E	12
46	37766	Alpha No. 41	1201	266	17S 13E	6,7
47	37767	Alpha No. 56	1201	269	17S 13E	6
48	37768	Alpha No. 57	1201	270	17S 13E	6,7
49	37769	Alpha No. 60	1201	271	17S 13E	6
50	37770	Alpha No. 61	1201	272	17S 13E	6
51	37771	Alpha No. 62	1201	273	17S 13E	6
52	37772	Alpha No. 63	1201	274	17S 13E	6,7
53	37773	Alpha No. 64	1201	275	17S 13E	6,7
54	37774	Alpha No. 65	1201	276	17S 13E	7
55	37775	Alpha No. 66	1201	277	17S 13E	7
56	37776	Alpha No. 67	1201	278	17S 13E	7
57	37777	Alpha No. 68	1201	279	17S 13E	6
58	37778	Alpha No. 69	1201	280	17S 13E	6
59	37779	Alpha No. 70	1201	281	17S 13E	6
60	37780	Alpha No. 71	1201	282	17S 12E	12
61	37781	Alpha No. 72	1201	283	17S 12E	12
62	37782	Alpha No. 74	1201	285	17S 12E	12
63	37783	Alpha No. 75	1201	286	17S 12E	12
64	37784	Alpha No. 76	1201	287	17S 12E	12
65	37785	Alpha No. 79	3053	183	17S 12E	12
66	37786	Alpha No. 80	3053	182	17S 12E	12
67	37787	Alpha No. 82	3053	189	17S 13E	7
68	37788	Alpha No. 83	3053	188	17S 13E	7
69	37789	Bapi No. 1	3053	185	17S 12E	12
70	37790 J	Bapi No. 2	3098	746	17S 12E	12
71	37855 7	EBA	4533	913	17S 13E	15
72	37856	EBE	4533	914	17S 13E	15
73	37857	EBI	4533	915	17S 13E	15
74	37858	EBO	4533	916	17S 13E	15
75	37859	EBU	4533	917	17S 13E	15
76	37860	ECA	4533	918	17S 13E	15
77	37861	ECE	4533	919	17S 13E	15
78	37862	ECI	4533	920	17S 13E	15
79	37863	ECO	1533	921	17S 13E	15,22
80	37864	ECU	4533	922	17S 13E	15
81	37865	EDA	4533	923	17S 13E	15
82	37866 J	EDE	4533	924	17S 13E	15

EXHIBIT A

83	37867 7	EDI	4533	925	17S 13E	15
84	37868	EDO	4533	926	17S 13E	15
85	37869	EDU	4533	927	17S 13E	15
86	37870	EFA	4533	928	17S 13E	15
87	37871	EFE	4533	929	17S 13E	15
88	37872	EFI	4533	930	17S 13E	15,22
89	37873	EFO	4533	931	17S 13E	15
90	37874	EFU	4533	932	17S 13E	15
91	37875	EGA	4533	933	17S 13E	15
92	37876	EGE	4533	934	17S 13E	15
93	37877	EGI	4533	935	17S 13E	15
94	37878	EGO	4533	936	17S 13E	15
95	37879	EGU	4533	937	17S 13E	15
96	37880	EHA	4533	938	17S 13E	15
97	37881	EHE	4533	939	17S 13E	15,22
98	37882	EHI	4533	940	17S 13E	15,14
99	37883	EHO	4533	941	17S 13S	15,14
100	37884	EHU	4533	942	17S 13S	15,14
101	37885	EJA	4533	943	17S 13E	15,14
102	37886	EJE	4533	944	17S 13E	15,14
103	37887	EJI	4533	945	17S 13E	15,14
104	37888	EJO	4533	946	17S 13E	15,14
105	37889	EJU	4533	947	17S 13E	15,14
106	37890	EKA	4533	948	17S 13E	23
107	61261 7	Mission No. 3	6104	1470/1471	17S 13E	6
108	61262	Mission No. 4	7673	910/911	17S 13E	6
109	61263	Mission No. 5	6104	1474/1475	17S 13E	6
110	61264	Mission No. 6	6104	1476/1477	17S 13E	6
111	61265	Mission No. 7	6104	1478/1479	17S 13E	6
112	61266	Mission No. 8	6104	1480/1481	17S 13E	6
113	61267	Mission No. 9	6104	1482/1483	17S 13E	6
114	61628	Mission No. 12	6104	1484/1485	17S 13E	6
115	61269	Mission No. 18	6104	1486/1487	17S 13E	6
116	61270	Mission No. 19	6104	1488/1489	17S 13E	6
117	61271	FED No. 5	6104	1490/1491	17S 13E	6
118	61272	FED No. 7	7673	904/905	17S 13E	6
119	61273	FED No. 9	6104	1494/1495	17S 13E	6
120	61274	FED No. 10	6104	1496/1497	17S 13E	6
121	61275	FED No. 11	6104	1498/1499	17S 13E	6
122	61276	FED No. 12	6104	1500/1501	17S 13E	6
123	61277	FED No. 31	6104	1502/1503	17S 13E	6
124	61278	FED No. 32	6104	1504/1505	17S 13E	6
125	61279	FED No. 33	6104	1506/1507	17S 13E	6
126	61280	FMR No. 5	6104	1508/1509	17S 13E	5

RECEIVED
 U.S. STATE OFFICE
 PHOENIX, ARIZONA
 2018 AUG 14 P 12:39

EXHIBIT A

127	61281 7	FMR No. 6	6104	1510/1511	17S 13E	5
128	61282	FMR No. 7	6104	1512/1513	17S 13E	5
129	61283	FMR No. 8	6104	1514/1515	17S 13E	5
130	61284	FMR No. 9	6104	1516/1517	17S 13E	5
131	61285	FMR No. 10	6104	1518/1519	17S 13E	5
132	61286	FMR No. 11	6104	1520/1521	17S 13E	5
133	61287	FMR No. 12	6104	1522/1523	17S 13E	5
134	61288	FMR No. 13	6104	1524/1525	17S 13E	5
135	61289	FMR No. 14	6104	1526/1527	17S 13E	5
136	61290	FMR No. 15	6104	1528/1529	17S 13E	5
137	61291	FMR No. 16	6104	1530/1531	17S 13E	5
138	61292 J	FMR No. 17	7673	908/909	17S 13E	5,8
139	61293 J	FMR No. 18	7673	906/907	17S 13E	5,8
140	307734 7	Mojave 1	8861	943	16S 12E	35
141	307735	Yuma 1	8861	940	16S 12E	35
142	307736	Pima 1	8861	937	16S 12E	35
143	307737	Yavapai 1	8861	934	16S 12E	35
144	307738	Papago 1	8861	931	16S 12E	35
145	307739	Key 1	8861	928	16S 12E	35
146	307740	Lime 1A	8861	925	16S 12E	35
147	307741 J	Lime 4A	8861	922	16S 12E	35
148	324410 7	RH-1	9365	593/594	17S 13E	8
149	324411	RH-2	9365	595/596	17S 13E	8
150	324412	RH-3	9365	597/598	17S 13E	8
151	324413	RH-4	9365	599/600	17S 13E	8
152	324414	RH-5	9365	601/602	17S 13E	8
153	324415	RH-6	9365	603/604	17S 13E	8
154	324416	RH-7	9365	605/606	17S 13E	8
155	324417	RH-8	9365	607/608	17S 13E	8
156	324418	RH-9	9365	609/610	17S 13E	8
157	324419	RH-10	9365	611/612	17S 13E	8
158	324420	RH-11	9365	613/614	17S 13E	8
159	324421	RH-12	9365	615/616	17S 13E	8
160	324422	RH-13	9365	617/618	17S 13E	8
161	324423	RH-14	9365	619/620	17S 13E	8
162	324424	RH-15	9365	621/622	17S 13E	8
163	324425	RH-16	9365	623/624	17S 13E	8
164	324426	RH-17	9365	625/626	17S 13E	8
165	324427	RH-18	9365	627/628	17S 13E	8
166	324428	RH-19	9365	629/630	17S 13E	8
167	324429	RH-20	9365	631/632	17S 13E	8
168	324430	RH-21	9365	633/634	17S 13E	8
169	324431 J	RH-22	9365	635/636	17S 13E	8
170	324432 J	RH-23	9365	637/638	17S 13E	8

EXHIBIT A

171	324433 7	RH-24	9365	639/640	17S 13E	8
172	324434	RH-25	9365	641/642	17S 13E	8
173	324435	RH-26	9365	643/644	17S 13E	8
174	324436	RH-27	9365	645/646	17S 13E	8
175	324437	RH-28	9365	647/648	17S 13E	8
176	324438	RH-29	9365	649/650	17S 13E	8
177	324439	RH-30	9365	651/652	17S 13E	8
178	324440	RH-31	9365	653/654	17S 13E	8
179	324441	RH-32	9365	655/656	17S 13E	8
180	324442	RH-33	9365	657/658	17S 13E	8
181	324443	RH-34	9365	659/660	17S 13E	8
182	324444	RH-35	9365	661/662	17S 13E	8
183	324445 J	RH-36	9365	663/664	17S 13E	8
184	331295 7	Bucco-1	9830	2303/2304	17S 12E	12
185	331296	Bucco-2	9830	2305/2306	17S 12E	12
186	331297	Bucco-3	9830	2307/2308	17S 12E	12
187	331298	Bucco-4	9830	2309/2310	17S 12E	12
188	331299 J	Bucco-5	9830	2311/2312	17S 12E	12

RECEIVED
 PHOENIX, ARIZONA
 2010 AUG 14 P 12: 39
 PHOENIX, ARIZONA


United States Department of the Interior
Bureau of Land Management
 DIV OF LANDS, MINRLS & ENERGY
 ONE N CENTRAL AVE
 PHOENIX, AZ 85004 -4427
 Phone: 602-417-9200

Receipt

No:

4234957

Transaction #: 4350310	
Date of Transaction: 08/14/2018	
CUSTOMER:	
	ASARCO LLC 5285 E WILLIAMS CIR ATTN: ROBIN BARNES TUCSON, AZ 85711-4426 US

LINE #	QTY	DESCRIPTION	REMARKS	UNIT PRICE	TOTAL
1	1.00	LOCATABLE MINERALS / MINING CLAIMS-NOT NEW-UNADJUD, ONE AUTH NO. ONLY / MINING CLAIM MONEY RECEIVED CASES: AMC22865/\$29140.00	2019 MAINT/188	- n/a -	29140.00
TOTAL:					\$29,140.00

PAYMENT INFORMATION			
1	AMOUNT:	29140.00	POSTMARKED: N/A
	TYPE:	CHECK	RECEIVED: 08/14/2018
	CHECK NO:	1500058836	
	NAME:	ASARCO LLC 5285 E WILLIAMS CIR ATTN: ROBIN BARNES TUCSON AZ 85711-4426 US	

REMARKS

This receipt was generated by the automated BLM Collections and Billing System and is a paper representation of a portion of the official electronic record contained therein.



22807
24397
37759
61261

Robin E. Barnes
Corporate Land Manager

Direct Dial: (520) 798-7796
RBarnes@asarco.com

August 14, 2017

307734
324410
331295

Via Hand-Delivery

Arizona State Office
Bureau of Land Management, Ste. 800
One North Central Avenue
Phoenix, AZ 85004-4427

**RE: Notice of Intent to Hold and Payment of Annual Claim Maintenance Fee
for 2017/2018**

Dear Sir or Madam:

This will serve as notice that ASARCO LLC, a Delaware limited liability company, whose address for purposes of this filing is **5285 East Williams Circle, Ste. 2000, Tucson, AZ 85711** intends to hold the 188 mining claims and/or mill sites located in Pima County, Arizona, described in Exhibit A attached herewith, by payment of the annual claim maintenance fee of \$155.00 per claim or site. Therefore, enclosed is our check in the amount of \$29,140.00 to pay the appropriate claim maintenance fees for the assessment year beginning on September 1, 2017.

Please return a date-stamped copy of this letter and a receipt verifying payment has been received by your office to me at 5285 East Williams Circle, Ste. 2000, Tucson, AZ 85711.

Thank you for your assistance and please feel free to contact me with any questions or concerns.

Sincerely,

Robin Barnes

Robin E. Barnes, RL/CP
Corporate Land Manager

RECEIVED
ARIZONA STATE OFFICE
2017 AUG 14 A 9:21
PHOENIX, ARIZONA

reb
Enclosures

ENTERED
AUG 15 2017
BY: *Robin*

EXHIBIT A

ASARCO LLC LODE MINING CLAIMS LOCATED IN PIMA COUNTY, ARIZONA MISSION MINE

No.	BLM Serial No. AMC	Claim Name	Book	Page	Township & Range	Section
1	22865 7	Piba No. 3	3006	156	17S 12E	12
2	22866	Piba No. 4	3006	157	17S 12E	12
3	22867	Peak No. 1	444	77	17S 12E	12
4	22868	Peak No. 2	444	78	17S 12E	12
5	22869	Peak No. 3	444	79	17S 12E	12
6	22870	Peak No. 4	444	80	17S 12E	12
7	22871	Peak No. 5	444	81	17S 12E	12
8	22872	Peak No. 6	444	82	17S 12E	12
9	22873	Peak No. 7	1201	298	17S 12E	12
10	22874	Peak No. 8	973	248	17S 12E	12
11	22875	Peak No. 9	444	85	17S 12E	12
12	22876	Peak No. 10	444	86	17S 12E	12
13	22877	Peak No. 11	444	87	17S 12E	12
14	22878	Alpha No. 73	3053	187	17S 12E	12
15	22879	Ban-Ana-PI No.1	3108	340	17S 12E	12
16	22880 ✓	Ban-Ana-PI No.2	3108	341	17S 12E	12
17	24403 7	Ute	922	597	16S 12E	35
18	24404	Piute	922	595	16S 12E	35
19	24405	Comanche	1681	457	16S 12E	35
20	24406 ✓	Hopi	891	379	16S 12E	35
21	24410 7	Yaqui	1083	407	16S 12E	35
22	24411	Algonquin	1083	405	16S 12E	35
23	24412	Iroquois	1083	408	16S 12E	35
24	24413	Pueblo	1877	167	16S 12E	35
25	24414 ✓	Acoma	1110	221	16S 12E	35
26	24430 —	Blitz No. 6	76	568	17S 12E	12
27	24433 —	Blitz No. 9	76	571	17S 12E	12
28	24437 7	Cholla No. 1	371	546	17S 12E	1,12
29	24438	Cholla No. 2	371	547	17S 12E	12
30	24439	Cholla No. 3	371	548	17S 12E	12
31	24440	Cholla No. 4	371	549	17S 12E	12
32	24441	Cholla No. 5	371	550	17S 12E	12
33	24442	Cholla No. 6	371	551	17S 12E	12
34	24443	Cholla No. 7	371	552	17S 12E	1,12
35	24444	Cholla No. 8	371	553	17S 12E	1
36	24445	Valle	73	448	17S 12E	12
37	24446 ✓	Valle No. 2	433	164	17S 12E	12
38	24450 —	Valle No. 6	458	427	17S 12E	12

RECEIVED
 PIMA COUNTY OFFICE
 JUL 10 2015
 PHOENIX, ARIZONA

EXHIBIT A

39	37759 7	Alpha No. 15	2662	111	17S 12E	1
40	37760	Alpha No. 17	1201	249	17S 12E	1,12
41	37761	Alpha No. 18	1201	250	17S 12E	1,12
42	37762	Alpha No. 19	1201	251	17S 12E	12
43	37763	Alpha No. 23	2662	115	17S 12E	1
44	37764	Alpha No. 35	1201	260	13E	6,7
45	37765	Alpha No. 36	1201	261	17S 12E	12
46	37766	Alpha No. 41	1201	266	17S 13E	6,7
47	37767	Alpha No. 56	1201	269	17S 13E	6
48	37768	Alpha No. 57	1201	270	17S 13E	6,7
49	37769	Alpha No. 60	1201	271	17S 13E	6
50	37770	Alpha No. 61	1201	272	17S 13E	6
51	37771	Alpha No. 62	1201	273	17S 13E	6
52	37772	Alpha No. 63	1201	274	17S 13E	6,7
53	37773	Alpha No. 64	1201	275	17S 13E	6,7
54	37774	Alpha No. 65	1201	276	17S 13E	7
55	37775	Alpha No. 66	1201	277	17S 13E	7
56	37776	Alpha No. 67	1201	278	17S 13E	7
57	37777	Alpha No. 68	1201	279	17S 13E	6
58	37778	Alpha No. 69	1201	280	17S 13E	6
59	37779	Alpha No. 70	1201	281	17S 13E	6
60	37780	Alpha No. 71	1201	282	17S 12E	12
61	37781	Alpha No. 72	1201	283	17S 12E	12
62	37782	Alpha No. 74	1201	285	17S 12E	12
63	37783	Alpha No. 75	1201	286	17S 12E	12
64	37784	Alpha No. 76	1201	287	17S 12E	12
65	37785	Alpha No. 79	3053	183	17S 12E	12
66	37786	Alpha No. 80	3053	182	17S 12E	12
67	37787	Alpha No. 82	3053	189	17S 13E	12
68	37788	Alpha No. 83	3053	188	17S 13E	12
69	37789	Bapi No. 1	3053	185	17S 12E	12
70	37790	Bapi No. 2	3098	746	17S 12E	12
71	37855 7	EBA	4533	913	17S 13E	15
72	37856	EBE	4533	914	17S 13E	15
73	37857	EBI	4533	915	17S 13E	15
74	37858	EBO	4533	916	17S 13E	15
75	37859	EBU	4533	917	17S 13E	15
76	37860	ECA	4533	918	17S 13E	15
77	37861	ECE	4533	919	17S 13E	15
78	37862	ECI	4533	920	17S 13E	15
79	37863	ECO	1533	921	17S 13E	15,22
80	37864	ECU	4533	922	17S 13E	15
81	37865	EDA	4533	923	17S 13E	15
82	37866	EDE	4533	924	17S 13E	15

RECEIVED
 2011 AUG 14 A 9:20
 7-12-11

EXHIBIT A

83	37867 ✓	EDI	4533	925	17S 13E	15
84	37868	EDO	4533	926	17S 13E	15
85	37869	EDU	4533	927	17S 13E	15
86	37870	EFA	4533	928	17S 13E	15
87	37871	EFE	4533	929	17S 13E	15
88	37872	EFI	4533	930	17S 13E	15,22
89	37873	EFO	4533	931	17S 13E	15
90	37874	EFU	4533	932	17S 13E	15
91	37875	EGA	4533	933	17S 13E	15
92	37876	EGE	4533	934	17S 13E	15
93	37877	EGI	4533	935	17S 13E	15
94	37878	EGO	4533	936	17S 13E	15
95	37879	EGU	4533	937	17S 13E	15
96	37880	EHA	4533	938	17S 13E	15
97	37881	EHE	4533	939	17S 13E	15,22
98	37882	EHJ	4533	940	17S 13E	15,14
99	37883	EHO	4533	941	17S 13S	15,14
100	37884	EHU	4533	942	17S 13S	15,14
101	37885	EJA	4533	943	17S 13E	15,14
102	37886	EJE	4533	944	17S 13E	15,14
103	37887	EJI	4533	945	17S 13E	15,14
104	37888	EJO	4533	946	17S 13E	15,14
105	37889	EJU	4533	947	17S 13E	15,14
106	37890 ✓	EKA	4533	948	17S 13E	23
107	61261 ✓	Mission No. 3	6104	1470/1471	17S 13E	6
108	61262	Mission No. 4	7673	910/911	17S 13E	6
109	61263	Mission No. 5	6104	1474/1475	17S 13E	5
110	61264	Mission No. 6	6104	1476/1477	17S 13E	6
111	61265	Mission No. 7	6104	1478/1479	17S 13E	6
112	61266	Mission No. 8	6104	1480/1481	17S 13E	5
113	61267 ✓	Mission No. 9	6104	1482/1483	17S 13E	6
61268	61268 ✓	Mission No. 12	6104	1484/1485	17S 13E	6
115	61269 ✓	Mission No. 18	6104	1486/1487	17S 13E	5
116	61270	Mission No. 19	6104	1488/1489	17S 13E	5
117	61271	FED No. 5	6104	1490/1491	17S 13E	6
118	61272	FED No. 7	7673	904/905	17S 13E	6
119	61273	FED No. 9	6104	1494/1495	17S 13E	6
120	61274	FED No. 10	6104	1496/1497	17S 13E	6
121	61275	FED No. 11	6104	1498/1499	17S 13E	6
122	61276	FED No. 12	6104	1500/1501	17S 13E	6
123	61277	FED No. 31	6104	1502/1503	17S 13E	6
124	61278	FED No. 32	6104	1504/1505	17S 13E	6
125	61279 ✓	FED No. 33	6104	1506/1507	17S 13E	6
126	61280 ✓	FMR No. 5	6104	1508/1509	17S 13E	5

RECEIVED
 2017 AUG 14 A 9:20

61268

EXHIBIT A

127	61281	FMR No. 6	6104	1510/1511	17S 13E	5
128	61282	FMR No. 7	6104	1512/1513	17S 13E	5
129	61283	FMR No. 8	6104	1514/1515	17S 13E	5
130	61284	FMR No. 9	6104	1516/1517	17S 13E	5
131	61285	FMR No. 10	6104	1518/1519	17S 13E	5
132	61286	FMR No. 11	6104	1520/1521	17S 13E	5
133	61287	FMR No. 12	6104	1522/1523	17S 13E	5
134	61288	FMR No. 13	6104	1524/1525	17S 13E	5
135	61289	FMR No. 14	6104	1526/1527	17S 13E	5
136	61290	FMR No. 15	6104	1528/1529	17S 13E	5
137	61291	FMR No. 16	6104	1530/1531	17S 13E	5
138	61292	FMR No. 17	7673	908/909	17S 13E	5,8
139	61293	FMR No. 18	7673	906/907	17S 13E	5,8
140	307734	Mojave 1	8861	943	16S 12E	35
141	307735	Yuma 1	8861	940	16S 12E	35
142	307736	Pima 1	8861	937	16S 12E	35
143	307737	Yavapai 1	8861	934	16S 12E	35
144	307738	Papago 1	8861	931	16S 12E	35
145	307739	Key 1	8861	928	16S 12E	35
146	307740	Lime 1A	8861	925	16S 12E	35
147	307741	Lime 4A	8861	922	16S 12E	35
148	324410	RH-1	9365	593/594	17S 13E	8
149	324411	RH-2	9365	595/596	17S 13E	8
150	324412	RH-3	9365	597/598	17S 13E	8
151	324413	RH-4	9365	599/600	17S 13E	8
152	324414	RH-5	9365	601/602	17S 13E	8
153	324415	RH-6	9365	603/604	17S 13E	8
154	324416	RH-7	9365	605/606	17S 13E	8
155	324417	RH-8	9365	607/608	17S 13E	8
156	324418	RH-9	9365	609/610	17S 13E	8
157	324419	RH-10	9365	611/612	17S 13E	8
158	324420	RH-11	9365	613/614	17S 13E	8
159	324421	RH-12	9365	615/616	17S 13E	8
160	324422	RH-13	9365	617/618	17S 13E	8
161	324423	RH-14	9365	619/620	17S 13E	8
162	324424	RH-15	9365	621/622	17S 13E	8
163	324425	RH-16	9365	623/624	17S 13E	8
164	324426	RH-17	9365	625/626	17S 13E	8
165	324427	RH-18	9365	627/628	17S 13E	8
166	324428	RH-19	9365	629/630	17S 13E	8
167	324429	RH-20	9365	631/632	17S 13E	8
168	324430	RH-21	9365	633/634	17S 13E	8
169	324431	RH-22	9365	635/636	17S 13E	8
170	324432	RH-23	9365	637/638	17S 13E	8

RECEIVED
 PHOENIX
 2017 AUG 14 A 9:20
 FEDERAL BUREAU OF INVESTIGATION
 PHOENIX OFFICE

EXHIBIT A

171	324433 ↘	RH-24	9365	639/640	17S 13E	8
172	324434 ↘	RH-25	9365	641/642	17S 13E	8
173	324435	RH-26	9365	643/644	17S 13E	8
174	324436	RH-27	9365	645/646	17S 13E	8
175	324437	RH-28	9365	647/648	17S 13E	8
176	324438	RH-29	9365	649/650	17S 13E	8
177	324439	RH-30	9365	651/652	17S 13E	8
178	324440	RH-31	9365	653/654	17S 13E	8
179	324441	RH-32	9365	655/656	17S 13E	8
180	324442	RH-33	9365	657/658	17S 13E	8
181	324443	RH-34	9365	659/660	17S 13E	8
182	324444	RH-35	9365	661/662	17S 13E	8
183	324445 ↘	RH-36	9365	663/664	17S 13E	8
184	331295 ↘	Bucco-1	9830	2303/2304	17S 12E	12
185	331296	Bucco-2	9830	2305/2306	17S 12E	12
186	331297	Bucco-3	9830	2307/2308	17S 12E	12
187	331298	Bucco-4	9830	2309/2310	17S 12E	12
188	331299 ↘	Bucco-5	9830	2311/2312	17S 12E	12

RECEIVED
BLM AZ STATE OFFICE
2011 AUG 14 A 9:20
PHOENIX, ARIZONA

NO. OF CLAIMS 188
 AMOUNT 29140
 RECEIPT NO. 3935204
 NIT. ERG
 ** BLM-ASO**

United States Department of the Interior
Bureau of Land Management
 DIV OF LANDS, MINRLS & ENERGY
 ONE N CENTRAL AVE
 PHOENIX, AZ 85004 -4427
 Phone: 602-417-9200

Receipt

No: 3935204

Transaction #: 4044809	
Date of Transaction: 08/14/2017	
CUSTOMER:	
ASARCO LLC 5285 E WILLIAMS CIR STE 2000 TUCSON, AZ 85711-7711 US	

LINE #	QTY	DESCRIPTION	REMARKS	UNIT PRICE	TOTAL
1	1.00	LOCATABLE MINERALS / MINING CLAIMS- NOT NEW-UNADJUD, ONE AUTH NO. ONLY / MINING CLAIM MONEY RECEIVED CASES: AMC22865/\$29140.00	2018 MAINT (188)	- n/a -	29140.00
TOTAL:					\$29,140.00

PAYMENT INFORMATION			
1	AMOUNT:	29140.00	POSTMARKED: N/A
	TYPE:	CHECK	RECEIVED: 08/14/2017
	CHECK NO:	1500039590	
	NAME:	ASARCO LLC 5285 E WILLIAMS CIR STE 2000 TUCSON AZ 85711-7711 US	

REMARKS

This receipt was generated by the automated BLM Collections and Billing System and is a paper representation of a portion of the official electronic record contained therein.



22807
24397

RECEIVED
BLM AZ STATE OFFICE

2016 AUG 17 A 10:16
Direct Dial: (520) 798-7796
RBarnes@asarco.com
PHOENIX, ARIZONA

Robin E. Barnes
Corporate Land Manager

August 15, 2016

Via Federal Express

Arizona State Office
Bureau of Land Management, Ste. 800
One North Central Avenue
Phoenix, AZ 85004-4427
602-417-9200

37759
61261
307734
324410
331295

RE: Notice of Intent to Hold and Payment of Annual Claim Maintenance Fee for 2016/2017

Dear Sir or Madam:

This will serve as notice that ASARCO LLC, a Delaware limited liability company, whose address for purposes of this filing is **5285 East Williams Circle, Ste. 2000, Tucson, AZ 85711** intends to hold the 188 mining claims and/or mill sites located in Pima County, Arizona, described in Exhibit A attached herewith, by payment of the annual claim maintenance fee of \$155.00 per claim or site. Therefore, enclosed is our check in the amount of \$29,140.00 to pay the appropriate claim maintenance fees for the assessment year beginning on September 1, 2016.

Please return a date-stamped copy of this letter and a receipt verifying payment has been received by your office to me at 5285 East Williams Circle, Ste. 2000, Tucson, AZ 85711.

Thank you for your assistance and please feel free to contact me with any questions or concerns.

Sincerely,

Robin E. Barnes

Robin E. Barnes, RL/CP
Corporate Land Manager

ENTERED
AUG 19 2016
BY: *Ram*

reb
Enclosures

RECEIPT # 3633793

EXHIBIT A

ASARCO LLC LODE MINING CLAIMS LOCATED IN PIMA COUNTY, ARIZONA RECEIVED MISSION MINE BLM AZ STATE OFFICE

2015 AUG 17 A 10:16
PHOENIX ARIZONA

No.	BLM Serial No. AMC	Claim Name	Book	Page	Township & Range	Section
1	22865	Piba No. 3	3006	156	17S 12E	12
2	22866	Piba No. 4	3006	157	17S 12E	12
3	22867	Peak No. 1	444	77	17S 12E	12
4	22868	Peak No. 2	444	78	17S 12E	12
5	22869	Peak No. 3	444	79	17S 12E	12
6	22870	Peak No. 4	444	80	17S 12E	12
7	22871	Peak No. 5	444	81	17S 12E	12
8	22872	Peak No. 6	444	82	17S 12E	12
9	22873	Peak No. 7	1201	298	17S 12E	12
10	22874	Peak No. 8	973	248	17S 12E	12
11	22875	Peak No. 9	444	85	17S 12E	12
12	22876	Peak No. 10	444	86	17S 12E	12
13	22877	Peak No. 11	444	87	17S 12E	12
14	22878	Alpha No. 73	3053	187	17S 12E	12
15	22879	Ban-Ana-PI No.1	3108	340	17S 12E	12
16	22880	Ban-Ana-PI No.2	3108	341	17S 12E	12
17	24403	Ute	922	597	16S 12E	35
18	24404	Piute	922	595	16S 12E	35
19	24405	Comanche	1681	457	16S 12E	35
20	24406	Hopi	891	379	16S 12E	35
21	24410	Yaqui	1083	407	16S 12E	35
22	24411	Algonquin	1083	405	16S 12E	35
23	24412	Iroquois	1083	408	16S 12E	35
24	24413	Pueblo	1877	167	16S 12E	35
25	24414	Acoma	1110	221	16S 12E	35
26	24430	Blitz No. 6	76	568	17S 12E	12
27	24433	Blitz No. 9	76	571	17S 12E	12
28	24437	Cholla No. 1	371	546	17S 12E	1,12
29	24438	Cholla No. 2	371	547	17S 12E	12
30	24439	Cholla No. 3	371	548	17S 12E	12
31	24440	Cholla No. 4	371	549	17S 12E	12
32	24441	Cholla No. 5	371	550	17S 12E	12
33	24442	Cholla No. 6	371	551	17S 12E	12
34	24443	Cholla No. 7	371	552	17S 12E	1,12
35	24444	Cholla No. 8	371	553	17S 12E	1
36	24445	Valle	73	448	17S 12E	12
37	24446	Valle No. 2	433	164	17S 12E	12
38	24450	Valle No. 6	458	427	17S 12E	12

EXHIBIT A

39	37759 ↘	Alpha No. 15	2662	111	17S 12E	1
40	37760	Alpha No. 17	1201	249	17S 12E	12
41	37761	Alpha No. 18	1201	250	17S 12E	12
42	37762	Alpha No. 19	1201	251	17S 12E	12
43	37763	Alpha No. 23	2662	115	17S 12E	12
44	37764	Alpha No. 35	1201	260	13E	6,7
45	37765	Alpha No. 36	1201	261	17S 12E	12
46	37766	Alpha No. 41	1201	266	17S 13E	6,7
47	37767	Alpha No. 56	1201	269	17S 13E	6
48	37768	Alpha No. 57	1201	270	17S 13E	6,7
49	37769	Alpha No. 60	1201	271	17S 13E	6
50	37770	Alpha No. 61	1201	272	17S 13E	6
51	37771	Alpha No. 62	1201	273	17S 13E	6
52	37772	Alpha No. 63	1201	274	17S 13E	6,7
53	37773	Alpha No. 64	1201	275	17S 13E	6,7
54	37774	Alpha No. 65	1201	276	17S 13E	7
55	37775	Alpha No. 66	1201	277	17S 13E	7
56	37776	Alpha No. 67	1201	278	17S 13E	7
57	37777	Alpha No. 68	1201	279	17S 13E	6
58	37778	Alpha No. 69	1201	280	17S 13E	6
59	37779	Alpha No. 70	1201	281	17S 13E	6
60	37780	Alpha No. 71	1201	282	17S 12E	12
61	37781	Alpha No. 72	1201	283	17S 12E	12
62	37782	Alpha No. 74	1201	285	17S 12E	12
63	37783	Alpha No. 75	1201	286	17S 12E	12
64	37784	Alpha No. 76	1201	287	17S 12E	12
65	37785	Alpha No. 79	3053	183	17S 12E	12
66	37786	Alpha No. 80	3053	182	17S 12E	12
67	37787	Alpha No. 82	3053	189	17S 13E	7
68	37788	Alpha No. 83	3053	188	17S 13E	7
69	37789	Bapi No. 1	3053	185	17S 12E	12
70	37790 ↘	Bapi No. 2	3098	746	17S 12E	12
71	37855 ↘	EBA	4533	913	17S 13E	15
72	37856	EBE	4533	914	17S 13E	15
73	37857	EBI	4533	915	17S 13E	15
74	37858	EBO	4533	916	17S 13E	15
75	37859	EBU	4533	917	17S 13E	15
76	37860	ECA	4533	918	17S 13E	15
77	37861	ECE	4533	919	17S 13E	15
78	37862	ECI	4533	920	17S 13E	15
79	37863	ECO	1533	921	17S 13E	15,22
80	37864	ECU	4533	922	17S 13E	15
81	37865	EDA	4533	923	17S 13E	15
82	37866 ↘	EDE	4533	924	17S 13E	15

EXHIBIT A

83	37867 7	EDI	4533	925	17S 13E	15
84	37868	EDO	4533	926	17S 13E RECEIVED	15
85	37869	EDU	4533	927	17S 13E STATE OFFICE	15
86	37870	EFA	4533	928	17S 13E	15
87	37871	EFE	4533	929	17S 13E	15
88	37872	EFI	4533	930	17S 13E	15,22
89	37873	EFO	4533	931	17S 13E PHOENIX, ARIZONA	15
90	37874	EFU	4533	932	17S 13E	15
91	37875	EGA	4533	933	17S 13E	15
92	37876	EGE	4533	934	17S 13E	15
93	37877	EGI	4533	935	17S 13E	15
94	37878	EGO	4533	936	17S 13E	15
95	37879	EGU	4533	937	17S 13E	15
96	37880	EHA	4533	938	17S 13E	15
97	37881	EHE	4533	939	17S 13E	15,22
98	37882	EHI	4533	940	17S 13E	15,14
99	37883	EHO	4533	941	17S 13S	15,14
100	37884	EHU	4533	942	17S 13S	15,14
101	37885	EJA	4533	943	17S 13E	15,14
102	37886	EJE	4533	944	17S 13E	15,14
103	37887	EJI	4533	945	17S 13E	15,14
104	37888	EJO	4533	946	17S 13E	15,14
105	37889	EJU	4533	947	17S 13E	15,14
106	37890 J	EKA	4533	948	17S 13E	23
107	61261 7	Mission No. 3	6104	1470/1471	17S 13E	6
108	61262	Mission No. 4	7673	910/911	17S 13E	6
109	61263	Mission No. 5	6104	1474/1475	17S 13E	5
110	61264	Mission No. 6	6104	1476/1477	17S 13E	6
111	61265	Mission No. 7	6104	1478/1479	17S 13E	6
112	61266	Mission No. 8	6104	1480/1481	17S 13E	5
113	61267	Mission No. 9	6104	1482/1483	17S 13E	6
114	61268 61268	Mission No. 12	6104	1484/1485	17S 13E	6
115	61269	Mission No. 18	6104	1486/1487	17S 13E	5
116	61270	Mission No. 19	6104	1488/1489	17S 13E	5
117	61271	FED No. 5	6104	1490/1491	17S 13E	6
118	61272	FED No. 7	7673	904/905	17S 13E	6
119	61273	FED No. 9	6104	1494/1495	17S 13E	6
120	61274	FED No. 10	6104	1496/1497	17S 13E	6
121	61275	FED No. 11	6104	1498/1499	17S 13E	6
122	61276	FED No. 12	6104	1500/1501	17S 13E	6
123	61277	FED No. 31	6104	1502/1503	17S 13E	6
124	61278	FED No. 32	6104	1504/1505	17S 13E	6
125	61279	FED No. 33	6104	1506/1507	17S 13E	6
126	61280 J	FMR No. 5	6104	1508/1509	17S 13E	5

EXHIBIT A

127	61281	FMR No. 6	6104	1510/1511	17S 13E	5
128	61282	FMR No. 7	6104	1512/1513	17S 13E	5
129	61283	FMR No. 8	6104	1514/1515	17S 13E	5
130	61284	FMR No. 9	6104	1516/1517	17S 13E	5
131	61285	FMR No. 10	6104	1518/1519	17S 13E	5
132	61286	FMR No. 11	6104	1520/1521	17S 13E	5
133	61287	FMR No. 12	6104	1522/1523	17S 13E	5
134	61288	FMR No. 13	6104	1524/1525	17S 13E	5
135	61289	FMR No. 14	6104	1526/1527	17S 13E	5
136	61290	FMR No. 15	6104	1528/1529	17S 13E	5
137	61291	FMR No. 16	6104	1530/1531	17S 13E	5
138	61292	FMR No. 17	7673	908/909	17S 13E	5,8
139	61293	FMR No. 18	7673	906/907	17S 13E	5,8
140	307734	Mojave 1	8861	943	16S 12E	35
141	307735	Yuma 1	8861	940	16S 12E	35
142	307736	Pima 1	8861	937	16S 12E	35
143	307737	Yavapai 1	8861	934	16S 12E	35
144	307738	Papago 1	8861	931	16S 12E	35
145	307739	Key 1	8861	928	16S 12E	35
146	307740	Lime 1A	8861	925	16S 12E	35
147	307741	Lime 4A	8861	922	16S 12E	35
148	324410	RH-1	9365	593/594	17S 13E	8
149	324411	RH-2	9365	595/596	17S 13E	8
150	324412	RH-3	9365	597/598	17S 13E	8
151	324413	RH-4	9365	599/600	17S 13E	8
152	324414	RH-5	9365	601/602	17S 13E	8
153	324415	RH-6	9365	603/604	17S 13E	8
154	324416	RH-7	9365	605/606	17S 13E	8
155	324417	RH-8	9365	607/608	17S 13E	8
156	324418	RH-9	9365	609/610	17S 13E	8
157	324419	RH-10	9365	611/612	17S 13E	8
158	324420	RH-11	9365	613/614	17S 13E	8
159	324421	RH-12	9365	615/616	17S 13E	8
160	324422	RH-13	9365	617/618	17S 13E	8
161	324423	RH-14	9365	619/620	17S 13E	8
162	324424	RH-15	9365	621/622	17S 13E	8
163	324425	RH-16	9365	623/624	17S 13E	8
164	324426	RH-17	9365	625/626	17S 13E	8
165	324427	RH-18	9365	627/628	17S 13E	8
166	324428	RH-19	9365	629/630	17S 13E	8
167	324429	RH-20	9365	631/632	17S 13E	8
168	324430	RH-21	9365	633/634	17S 13E	8
169	324431	RH-22	9365	635/636	17S 13E	8
170	324432	RH-23	9365	637/638	17S 13E	8

EXHIBIT A

171	324433 ✓	RH-24	9365	639/640	17S 13E	8
172	324434	RH-25	9365	641/642	17S 13E	8
173	324435	RH-26	9365	643/644	17S 13E	8
174	324436	RH-27	9365	645/646	17S 13E	8
175	324437	RH-28	9365	647/648	17S 13E	8
176	324438	RH-29	9365	649/650	17S 13E	8
177	324439	RH-30	9365	651/652	17S 13E	8
178	324440	RH-31	9365	653/654	17S 13E	8
179	324441	RH-32	9365	655/656	17S 13E	8
180	324442	RH-33	9365	657/658	17S 13E	8
181	324443	RH-34	9365	659/660	17S 13E	8
182	324444	RH-35	9365	661/662	17S 13E	8
183	324445 ✓	RH-36	9365	663/664	17S 13E	8
184	331295 ✓	Bucco-1	9830	2303/2304	17S 12E	12
185	331296	Bucco-2	9830	2305/2306	17S 12E	12
186	331297	Bucco-3	9830	2307/2308	17S 12E	12
187	331298	Bucco-4	9830	2309/2310	17S 12E	12
188	331299 ✓	Bucco-5	9830	2311/2312	17S 12E	12

RECEIVED
 STATE OFFICE
 ALM
 27
 2016 AUG 17 A D 16
 PHOENIX, ARIZONA

Align top of FedEx Express® Shipping Label

Press here to seal. Press here to seal. Press here to seal.

Page 1 of 1

ORIGIN ID: PGAA (520) 798-7721
JACQUELINE HAAS
AS APCO
6285 EAST WILLIAMS CIRCLE
SUITE 2000
TUCSON, AZ 85711
UNITED STATES US


SHIP DATE: 15AUG16
ACTWGT: 1.00 LB
CAD: 106058295/INET3790

BILL SENDER

TO ARIZONA STATE OFFICE
BUREAU OF LAND MANAGEMENT
ONE NORTH CENTRAL AVENUE
SUITE 800
PHOENIX AZ 85004

544J1737014EB

(602) 417-9200 REF: AZ MC MAINTENANCE
NM:
PC: DEPT:




WED - 17 AUG 4:30P

** 2DAY **

TRK# 7769 9524 1265
0201

SH ZSYA

85004
AZ-US PHX




ST 1.2
FT 278
16:30
D 1265 08/17

PHOENIX, ARIZONA

2016 AUG 17 A 0:16

012117



United States Department of the Interior
Bureau of Land Management
 DIV OF LANDS, MINRLS & ENERGY
 ONE N CENTRAL AVE
 PHOENIX, AZ 85004 -4427
 Phone: 602-417-9200

Receipt

No: 3633793

Transaction #: 3737268	
Date of Transaction: 08/17/2016	
CUSTOMER:	
ASARCO LLC 5285 E WILLIAMS CIR STE 2000 TUCSON,AZ 85711-7711 US	

LINE #	QTY	DESCRIPTION	REMARKS	UNIT PRICE	TOTAL
1	1.00	LOCATABLE MINERALS / MINING CLAIMS-NOT NEW-UNADJUD,ONE AUTH NO. ONLY / MINING CLAIM MONEY RECEIVED CASES: AMC22865/\$29140.00	NOI/MAINT FEE 2017 - 188	- n/a -	29140.00
TOTAL:					\$29,140.00

PAYMENT INFORMATION			
1	AMOUNT:	29140.00	POSTMARKED: 08/15/2016
	TYPE:	CHECK	RECEIVED: 08/17/2016
	CHECK NO:	1500018715	
	NAME:	ASARCO LLC 5285 E WILLIAMS CIR STE 2000 TUCSON AZ 85711-7711 US	

REMARKS

This receipt was generated by the automated BLM Collections and Billing System and is a paper representation of a portion of the official electronic record contained therein.



331295 22807
24397
37759
61261
307734

Robin E. Barnes
Corporate Land Manager

Direct Dial: (520) 798-7796
RBarnes@asarco.com

August 5, 2015

324410

Via Federal Express

Arizona State Office
Bureau of Land Management, Ste. 800
One North Central Avenue
Phoenix, AZ 85004-4427
602-417-9200

RECEIVED
BLM AZ STATE OFFICE
2015 AUG - 1 A 10: 25
PHOENIX, ARIZONA

RE: Notice of Intent to Hold and Payment of Annual Claim Maintenance Fee for 2015/ 2016

Dear Sir or Madam:

This will serve as notice that ASARCO LLC, a Delaware limited liability company, whose address for purposes of this filing is **5285 East Williams Circle, Ste. 2000, Tucson, AZ 85711** intends to hold the 188 mining claims and/or mill sites located in Pima County, Arizona, described in Exhibit A attached herewith, by payment of the annual claim maintenance fee of \$155.00 per claim or site. Therefore, enclosed is our check in the amount of \$29,140.00 to pay the appropriate claim maintenance fees for the assessment year beginning on September 1, 2015.

Please return a date-stamped copy of this letter and a receipt verifying payment has been received by your office to me at 5285 East Williams Circle, Ste. 2000, Tucson, AZ 85711.

Thank you for your assistance and please feel free to contact me with any questions or concerns.

Sincerely,

Robin E. Barnes, RL/CP
Corporate Land Manager

ENTERED
AUG 12 2015
BY: RAM

reb
Enclosures

B362832

EXHIBIT A

**ASARCO LLC
LODE MINING CLAIMS LOCATED IN PIMA COUNTY, ARIZONA
MISSION MINE**

No.	BLM Serial No. AMC	Claim Name	Book	Page	Township & Range	Section
1	22865 7	Piba No. 3	3006	156	17S 12E	12
2	22866	Piba No. 4	3006	157	17S 12E	12
3	22867	Peak No. 1	444	77	17S 12E	12
4	22868	Peak No. 2	444	78	17S 12E	12
5	22869	Peak No. 3	444	79	17S 12E	12
6	22870	Peak No. 4	444	80	17S 12E	12
7	22871	Peak No. 5	444	81	17S 12E	12
8	22872	Peak No. 6	444	82	17S 12E	12
9	22873	Peak No. 7	1201	298	17S 12E	12
10	22874	Peak No. 8	973	248	17S 12E	12
11	22875	Peak No. 9	444	85	17S 12E	12
12	22876	Peak No. 10	444	86	17S 12E	12
13	22877	Peak No. 11	444	87	17S 12E	12
14	22878	Alpha No. 73	3053	187	17S 12E	12
15	22879	Ban-Ana-PI No.1	3108	340	17S 12E	12
16	22880 J	Ban-Ana-PI No.2	3108	341	17S 12E	12
17	24403 7	Ute	922	597	16S 12E	35
18	24404	Piute	922	595	16S 12E	35
19	24405	Comanche	1681	457	16S 12E	35
20	24406 4	Hopi	891	379	16S 12E	35
21	24410 7	Yaqui	1083	407	16S 12E	35
22	24411	Algonquin	1083	405	16S 12E	35
23	24412	Iroquois	1083	408	16S 12E	35
24	24413	Pueblo	1877	167	16S 12E	35
25	24414 J	Acoma	1110	221	16S 12E	35
26	24430 7	Blitz No. 6	76	568	17S 12E	12
27	24433 7	Blitz No. 9	76	571	17S 12E	12
28	24437 7	Cholla No. 1	371	546	17S 12E	12
29	24438	Cholla No. 2	371	547	17S 12E	12
30	24439	Cholla No. 3	371	548	17S 12E	12
31	24440	Cholla No. 4	371	549	17S 12E	12
32	24441	Cholla No. 5	371	550	17S 12E	12
33	24442	Cholla No. 6	371	551	17S 12E	12
34	24443	Cholla No. 7	371	552	17S 12E	1,12
35	24444	Cholla No. 8	371	553	17S 12E	1
36	24445	Valle	73	448	17S 12E	12
37	24446 J	Valle No. 2	433	164	17S 12E	12
38	24450 7	Valle No. 6	458	427	17S 12E	12

RECEIVED
 BLM ARIZONA STATE OFFICE
 PHOENIX, ARIZONA
 2015 AUG -7 A.M. 2:25

EXHIBIT A

39	37759 7	Alpha No. 15	2662	111	17S 12E	1
40	37760	Alpha No. 17	1201	249	17S 12E	1,12
41	37761	Alpha No. 18	1201	250	17S 12E	1,12
42	37762	Alpha No. 19	1201	251	17S 12E	12
43	37763	Alpha No. 23	2662	115	17S 12E	1
44	37764	Alpha No. 35	1201	260	13E	6,7
45	37765	Alpha No. 36	1201	261	17S 12E	12
46	37766	Alpha No. 41	1201	266	17S 13E	6,7
47	37767	Alpha No. 56	1201	269	17S 13E	6
48	37768	Alpha No. 57	1201	270	17S 13E	6,7
49	37769	Alpha No. 60	1201	271	17S 13E	6
50	37770	Alpha No. 61	1201	272	17S 13E	6
51	37771	Alpha No. 62	1201	273	17S 13E	6
52	37772	Alpha No. 63	1201	274	17S 13E	6,7
53	37773	Alpha No. 64	1201	275	17S 13E	6,7
54	37774	Alpha No. 65	1201	276	17S 13E	7
55	37775	Alpha No. 66	1201	277	17S 13E	7
56	37776	Alpha No. 67	1201	278	17S 13E	7
57	37777	Alpha No. 68	1201	279	17S 13E	6
58	37778	Alpha No. 69	1201	280	17S 13E	6
59	37779	Alpha No. 70	1201	281	17S 13E	6
60	37780	Alpha No. 71	1201	282	17S 12E	12
61	37781	Alpha No. 72	1201	283	17S 12E	12
62	37782	Alpha No. 74	1201	285	17S 12E	12
63	37783	Alpha No. 75	1201	286	17S 12E	12
64	37784	Alpha No. 76	1201	287	17S 12E	12
65	37785	Alpha No. 79	3053	183	17S 12E	12
66	37786	Alpha No. 80	3053	182	17S 12E	12
67	37787	Alpha No. 82	3053	189	17S 13E	7
68	37788	Alpha No. 83	3053	188	17S 13E	7
69	37789	Bapi No. 1	3053	185	17S 12E	12
70	37790 J	Bapi No. 2	3098	746	17S 12E	12
71	37855 7	EBA	4533	913	17S 13E	15
72	37856	EBE	4533	914	17S 13E	15
73	37857	EBI	4533	915	17S 13E	15
74	37858	EBO	4533	916	17S 13E	15
75	37859	EBU	4533	917	17S 13E	15
76	37860	ECA	4533	918	17S 13E	15
77	37861	ECE	4533	919	17S 13E	15
78	37862	ECI	4533	920	17S 13E	15
79	37863	ECO	1533	921	17S 13E	15,22
80	37864	ECU	4533	922	17S 13E	15
81	37865	EDA	4533	923	17S 13E	15
82	37866 J	EDE	4533	924	17S 13E	15

RECEIVED
 BLM AT STATE OFFICE
 PHOENIX, ARIZONA
 2010 AUG - 1 A 10: 25

EXHIBIT A

83	37867 7	EDI	4533	925	17S 13E	15
84	37868	EDO	4533	926	17S 13E	15
85	37869	EDU	4533	927	17S 13E	15
86	37870	EFA	4533	928	17S 13E	15
87	37871	EFE	4533	929	17S 13E	15
88	37872	EFI	4533	930	17S 13E	15,22
89	37873	EFO	4533	931	17S 13E	15
90	37874	EFU	4533	932	17S 13E	15
91	37875	EGA	4533	933	17S 13E	15
92	37876	EGE	4533	934	17S 13E	15
93	37877	EGI	4533	935	17S 13E	15
94	37878	EGO	4533	936	17S 13E	15
95	37879	EGU	4533	937	17S 13E	15
96	37880	EHA	4533	938	17S 13E	15
97	37881	EHE	4533	939	17S 13E	15,22
98	37882	EHI	4533	940	17S 13E	15,14
99	37883	EHO	4533	941	17S 13S	15,14
100	37884	EHU	4533	942	17S 13S	15,14
101	37885	EJA	4533	943	17S 13E	15,14
102	37886	EJE	4533	944	17S 13E	15,14
103	37887	EJI	4533	945	17S 13E	15,14
104	37888	EJO	4533	946	17S 13E	15,14
105	37889	EJU	4533	947	17S 13E	15,14
106	37890 J	EKA	4533	948	17S 13E	23
107	61261 7	Mission No. 3	6104	1470/1471	17S 13E	6
108	61262	Mission No. 4	7673	910/911	17S 13E	6
109	61263	Mission No. 5	6104	1474/1475	17S 13E	5
110	61264	Mission No. 6	6104	1476/1477	17S 13E	6
111	61265	Mission No. 7	6104	1478/1479	17S 13E	6
112	61266	Mission No. 8	6104	1480/1481	17S 13E	5
113	61267	Mission No. 9	6104	1482/1483	17S 13E	6
114	61628	Mission No. 12	6104	1484/1485	17S 13E	6
115	61269	Mission No. 18	6104	1486/1487	17S 13E	5
116	61270	Mission No. 19	6104	1488/1489	17S 13E	5
117	61271	FED No. 5	6104	1490/1491	17S 13E	6
118	61272	FED No. 7	7673	904/905	17S 13E	6
119	61273	FED No. 9	6104	1494/1495	17S 13E	6
120	61274	FED No. 10	6104	1496/1497	17S 13E	6
121	61275	FED No. 11	6104	1498/1499	17S 13E	6
122	61276	FED No. 12	6104	1500/1501	17S 13E	6
123	61277	FED No. 31	6104	1502/1503	17S 13E	6
124	61278	FED No. 32	6104	1504/1505	17S 13E	6
125	61279	FED No. 33	6104	1506/1507	17S 13E	6
126	61280 J	FMR No. 5	6104	1508/1509	17S 13E	5

RECEIVED
 PHOENIX
 ARIZONA
 2015 AUG - 1 A 0:25

EXHIBIT A

127	61281 7	FMR No. 6	6104	1510/1511	17S 13E	5
128	61282	FMR No. 7	6104	1512/1513	17S 13E	5
129	61283	FMR No. 8	6104	1514/1515	17S 13E	5
130	61284	FMR No. 9	6104	1516/1517	17S 13E	5
131	61285	FMR No. 10	6104	1518/1519	17S 13E	5
132	61286	FMR No. 11	6104	1520/1521	17S 13E	5
133	61287	FMR No. 12	6104	1522/1523	17S 13E	5
134	61288	FMR No. 13	6104	1524/1525	17S 13E	5
135	61289	FMR No. 14	6104	1526/1527	17S 13E	5
136	61290	FMR No. 15	6104	1528/1529	17S 13E	5
137	61291	FMR No. 16	6104	1530/1531	17S 13E	5
138	61292	FMR No. 17	7673	908/909	17S 13E	5,8
139	61293 J	FMR No. 18	7673	906/907	17S 13E	5,8
140	307734 7	Mojave 1	8861	943	16S 12E	35
141	307735	Yuma 1	8861	940	16S 12E	35
142	307736	Pima 1	8861	937	16S 12E	35
143	307737	Yavapai 1	8861	934	16S 12E	35
144	307738	Papago 1	8861	931	16S 12E	35
145	307739	Key 1	8861	928	16S 12E	35
146	307740	Lime 1A	8861	925	16S 12E	35
147	307741 J	Lime 4A	8861	922	16S 12E	35
148	324410 7	RH-1	9365	593/594	17S 13E	8
149	324411	RH-2	9365	595/596	17S 13E	8
150	324412	RH-3	9365	597/598	17S 13E	8
151	324413	RH-4	9365	599/600	17S 13E	8
152	324414	RH-5	9365	601/602	17S 13E	8
153	324415	RH-6	9365	603/604	17S 13E	8
154	324416	RH-7	9365	605/606	17S 13E	8
155	324417	RH-8	9365	607/608	17S 13E	8
156	324418	RH-9	9365	609/610	17S 13E	8
157	324419	RH-10	9365	611/612	17S 13E	8
158	324420	RH-11	9365	613/614	17S 13E	8
159	324421	RH-12	9365	615/616	17S 13E	8
160	324422	RH-13	9365	617/618	17S 13E	8
161	324423	RH-14	9365	619/620	17S 13E	8
162	324424	RH-15	9365	621/622	17S 13E	8
163	324425	RH-16	9365	623/624	17S 13E	8
164	324426	RH-17	9365	625/626	17S 13E	8
165	324427	RH-18	9365	627/628	17S 13E	8
166	324428	RH-19	9365	629/630	17S 13E	8
167	324429	RH-20	9365	631/632	17S 13E	8
168	324430	RH-21	9365	633/634	17S 13E	8
169	324431	RH-22	9365	635/636	17S 13E	8
170	324432 J	RH-23	9365	637/638	17S 13E	8

RECEIVED
 BLM AZ STATE OFFICE
 2015 AUG - 1 A 10:25
 PHOENIX ARIZONA

EXHIBIT A

171	324433 7	RH-24	9365	639/640	17S 13E	8
172	324434	RH-25	9365	641/642	17S 13E	8
173	324435	RH-26	9365	643/644	17S 13E	8
174	324436	RH-27	9365	645/646	17S 13E	8
175	324437	RH-28	9365	647/648	17S 13E	8
176	324438	RH-29	9365	649/650	17S 13E	8
177	324439	RH-30	9365	651/652	17S 13E	8
178	324440	RH-31	9365	653/654	17S 13E	8
179	324441	RH-32	9365	655/656	17S 13E	8
180	324442	RH-33	9365	657/658	17S 13E	8
181	324443	RH-34	9365	659/660	17S 13E	8
182	324444	RH-35	9365	661/662	17S 13E	8
183	324445 J	RH-36	9365	663/664	17S 13E	8
184	331295 7	Bucco-1	9830	2303/2304	17S 12E	12
185	331296	Bucco-2	9830	2305/2306	17S 12E	12
186	331297	Bucco-3	9830	2307/2308	17S 12E	12
187	331298	Bucco-4	9830	2309/2310	17S 12E	12
188	331299 J	Bucco-5	9830	2311/2312	17S 12E	12

RECEIVED
BLM AZ STATE OFFICE
2015 AUG - 7 A 10: 25
PHOENIX, ARIZONA

United States Department of the Interior
Bureau of Land Management
 LANDS/RECREATION & PLANNING
 ONE N CENTRAL AVE
 PHOENIX, AZ 85004 -2203
 Phone: 602-417-9200

Receipt

No: 3362832


Transaction #: 3460842	
Date of Transaction: 08/10/2015	
CUSTOMER:	
ASARCO LLC 5285 E WILLIAMS CIR STE 2000 TUCSON, AZ 85711-7711 US	

LINE #	QTY	DESCRIPTION	REMARKS	UNIT PRICE	TOTAL
1	1.00	LOCATABLE MINERALS / MINING CLAIMS- NOT NEW-UNADJUD, ONE AUTH NO. ONLY / MINING CLAIM MONEY RECEIVED CASES: AMC22865/\$29140.00	MAINT 2016/188	- n/a -	29140.00
TOTAL:					\$29,140.00

PAYMENT INFORMATION			
1	AMOUNT:	29140.00	POSTMARKED: 08/05/2015
	TYPE:	CHECK	RECEIVED: 08/07/2015
	CHECK NO:	1813	
	NAME:	ASARCO LLC 5285 E WILLIAMS CIR STE 2000 TUCSON AZ 85711-7711 US	

REMARKS

This receipt was generated by the automated BLM Collections and Billing System and is a paper representation of a portion of the official electronic record contained therein.



®

S

200

FedEx Package
Express US Airbill

FedEx Tracking Number 8047 3610 2297

MUR 1
0215 Recipient's Copy

1 From
Date 3/3/2015
Sender's Name ROBIN BARNES Phone 520 798-7523

Company ASARCO LLC
Address 5200 E WILLIAMS CIR STE 2000 Dept. Floor/Suite/Room

City TUCSON State AZ ZIP 85711-7711

2 Your Internal Billing Reference

3 To
Recipient's Name BUREAU OF LAND MGMT Phone 602 417-9200

Company ARIZONA STATE OFFICE (PUBLIC ROOM)

Address One N. Central Ave Dept. Floor/Suite/Room

Address Ste 300
City PHOENIX State AZ ZIP 85004

4 Express Package Service * to most locations.
NOTE: Service dates have changed. Please select carefully.
Next Business Day
FedEx First Overnight
FedEx Priority Overnight
FedEx Standard Overnight
2 or 3 Business Days
FedEx 2Day AM
FedEx 2Day
FedEx Express Saver

5 Packaging * Declared value: \$500
FedEx Envelope* FedEx Pak* FedEx Box FedEx Tube Other

6 Special Handling and Delivery Signature Options
SATURDAY Delivery
No Signature Required
Direct Signature
Indirect Signature
Does this shipment contain dangerous goods?
No Yes Shipper's Declaration
Dry Ice
Cargo Aircraft Only

7 Payment Bill to:
Sender Rec'd No. in Section
Recipient Third Party Credit Card Cash/Check
Total Packages Total Weight
Credit Card Acct. No.

fedex.com 1.800.GoFedEx 1.800.463.3339

fedex.com 1.800.GoFedEx 1.800.463.3339



8047 3610 2297

RT 274
ST 10.3
4 15:00
D 2297
08:07

© 2012 FedEx • PRINTED IN U.S.A. 515


FedEx
Express



FedEx carbon-neutral
envelope shipping

Align top of FedEx Express® shipping label here.

FedEx
TRK# 8047 3610 2297
THU - 06 AUG AA
STANDARD OVERNIGHT
85004
AZ-US
PHX



FID 753672 05AUG15 TUSA 537C1/FCCA/EE4B

Envelope

RECEIVED
BLM AZ STATE OFFICE
2015 AUG - 7 A 10: 18
PHOENIX, ARIZONA

Align bottom of peel-and-stick airbill or pouch here.



AMC 22807
24397
37759
61261
307734
324410
331295

July 17, 2014

Arizona State Office
Bureau of Land Management
Department of the Interior
Suite 800
One North Central Avenue
Phoenix, AZ 85004-4427
602-417-9200

Notice of Intent to Hold and Payment of Annual Claim Maintenance Fee 2014/2015

Dear Sir or Madam:

The Final Rule related to "Required Fees for Mining Claims and Sites", as published in the Federal Register June 30, 2014, requires an annual maintenance fee of \$155.00 for each unpatented mining claim and mill site located and held under the General Mining Law of 1872.

This will serve as notice that ASARCO LLC, a Delaware Limited Liability Company, whose address for purposes of this filing is **5285 East Williams Circle, Suite 2000, Tucson, AZ 85711** intends to hold the 188 mining claims and / or mill sites described in Exhibit A attached herewith, by payment of the annual claim maintenance fee of \$155.00 per claim or site. The total amount owed therefore is \$29,140.00. A check in the amount of \$29,140.00 is enclosed herewith to hold these claims for the year ending September 1, 2015.

The attached Exhibit A lists the individual claim names, BLM serial numbers, and book and page number for the county records. The claims and/or sites are located in Pima County, AZ

The recorded documents and any notices of acknowledgments concerning the above mentioned claims should be sent to my attention at the address listed above.

Sincerely,

J. Chris Pfahl
Corporate Land Manager
Enclosures

NO. OF CLAIMS 188
AMOUNT \$29,140.00
RECEIPT NO. 3088593
INIT. AS

**** BLM-ASO****

ENTERED
AUG 01 2014

RECEIVED
JUL 29 P 1:50

Exhibit A
Unpatented Mining Claims
Pima County, Arizona

	AMC Serial No.	Claim Name	Recording Data		Township & Range	Section
			Book	Page		
1	22865	Piba No. 3	3006	156	17S 12E	12
2	22866	Piba No. 4	3006	157	17S 12E	12
3	22867	Peak No. 1	444	77	17S 12E	12
4	22868	Peak No. 2	444	78	17S 12E	12
5	22869	Peak No. 3	444	79	17S 12E	12
6	22870	Peak No. 4	444	80	17S 12E	12
7	22871	Peak No. 5	444	81	17S 12E	12
8	22872	Peak No. 6	444	82	17S 12E	12
9	22873	Peak No. 7	1201	298	17S 12E	12
10	22874	Peak No. 8	973	248	17S 12E	12
11	22875	Peak No. 9	444	85	17S 12E	12
12	22876	Peak No. 10	444	86	17S 12E	12
13	22877	Peak No. 11	444	87	17S 12E	12
14	22878	Alpha No. 73	3053	187	17S 12E	12
15	22879	Ban-Ana-PI No.1	3108	340	17S 12E	12
16	22880	Ban-Ana-PI No.2	3108	341	17S 12E	12
17	24403	Ute	922	597	16S 12E	35
18	24404	Piute	922	595	16S 12E	35
19	24405	Comanche	1681	457	16S 12E	35
20	24406	Hopi	891	379	16S 12E	35
21	24410	Yaqui	1083	407	16S 12E	35
22	24411	Algonquin	1083	405	16S 12E	35
23	24412	Iroquois	1083	408	16S 12E	35
24	24413	Pueblo	1877	167	16S 12E	35
25	24414	Acoma	1110	221	16S 12E	35
26	24430	Blitz No. 6	76	568	17S 12E	12
27	24433	Blitz No. 9	76	571	17S 12E	12
28	24437	Cholla No. 1	371	546	17S 12E	1,12
29	24438	Cholla No. 2	371	547	17S 12E	12
30	24439	Cholla No. 3	371	548	17S 12E	12
31	24440	Cholla No. 4	371	549	17S 12E	12
32	24441	Cholla No. 5	371	550	17S 12E	12
33	24442	Cholla No. 6	371	551	17S 12E	12
34	24443	Cholla No. 7	371	552	17S 12E	1,12
35	24444	Cholla No. 8	371	553	17S 12E	1
36	24445	Valle	73	448	17S 12E	12
37	24446	Valle No. 2	433	164	17S 12E	12
38	24450	Valle No. 6	458	427	17S 12E	12
39	37759	Alpha No. 15	2662	111	17S 12E	1
40	37760	Alpha No. 17	1201	249	17S 12E	1,12
41	37761	Alpha No. 18	1201	250	17S 12E	1,12
42	37762	Alpha No. 19	1201	251	17S 12E	12
43	37763	Alpha No. 23	2662	115	17S 12E	1

Exhibit A
Unpatented Mining Claims
Pima County, Arizona

	AMC Serial No.	Claim Name	Recording Data		Township & Range	Section
			Book	Page		
44	37764	Alpha No. 35	1201	260	17S 12E, 17S 13E	1,12, 6,7
45	37765	Alpha No. 36	1201	261	17S 13E, 17S 12E	7 12
46	37766	Alpha No. 41	1201	266	17S 13E	6,7
47	37767	Alpha No. 56	1201	269	17S 13E	6
48	37768	Alpha No. 57	1201	270	17S 13E	6,7
49	37769	Alpha No. 60	1201	271	17S 13E	6
50	37770	Alpha No. 61	1201	272	17S 13E	6
51	37771	Alpha No. 62	1201	273	17S 13E	6
52	37772	Alpha No. 63	1201	274	17S 13E	6,7
53	37773	Alpha No. 64	1201	275	17S 13E	6,7
54	37774	Alpha No. 65	1201	276	17S 13E	7
55	37775	Alpha No. 66	1201	277	17S 13E	7
56	37776	Alpha No. 67	1201	278	17S 13E	7
57	37777	Alpha No. 68	1201	279	17S 13E	6
58	37778	Alpha No. 69	1201	280	17S 13E	6
59	37779	Alpha No. 70	1201	281	17S 13E	6
60	37780	Alpha No. 71	1201	282	17S 12E	12
61	37781	Alpha No. 72	1201	283	17S 12E	12
62	37782	Alpha No. 74	1201	285	17S 12E	12
63	37783	Alpha No. 75	1201	286	17S 12E	12
64	37784	Alpha No. 76	1201	287	17S 12E	12
65	37785	Alpha No. 79	3053	183	17S 13E 17S 12E	7 12
66	37786	Alpha No. 80	3053	182	17S 13E 17S 12E	7 12
67	37787	Alpha No. 82	3053	189	17S 13E	7
68	37788	Alpha No. 83	3053	188	17S 13E	7
69	37789	Bapi No. 1	3053	185	17S 12E	12
70	37790	Bapi No. 2	3098	746	17S 12E	12
71	37855	EBA	4533	913	17S 13E	15
72	37856	EBE	4533	914	17S 13E	15
73	37857	EBI	4533	915	17S 13E	15
74	37858	EBO	4533	916	17S 13E	15
75	37859	EBU	4533	917	17S 13E	15
76	37860	ECA	4533	918	17S 13E	15
77	37861	ECE	4533	919	17S 13E	15
78	37862	ECI	4533	920	17S 13E	15
79	37863	ECO	1533	921	17S 13E	15,22
80	37864	ECU	4533	922	17S 13E	15
81	37865	EDA	4533	923	17S 13E	15
82	37866	EDE	4533	924	17S 13E	15
83	37867	EDI	4533	925	17S 13E	15

Exhibit A
Unpatented Mining Claims
Pima County, Arizona

	AMC Serial No.	Claim Name	Recording Data		Township & Range	Section
			Book	Page		
84	37868	EDO	4533	926	17S 13E	15
85	37869	EDU	4533	927	17S 13E	15
86	37870	EFA	4533	928	17S 13E	15
87	37871	EFE	4533	929	17S 13E	15
88	37872	EFI	4533	930	17S 13E	15,22
89	37873	EFO	4533	931	17S 13E	15
90	37874	EFU	4533	932	17S 13E	15
91	37875	EGA	4533	933	17S 13E	15
92	37876	EGE	4533	934	17S 13E	15
93	37877	EGI	4533	935	17S 13E	15
94	37878	EGO	4533	936	17S 13E	15
95	37879	EGU	4533	937	17S 13E	15
96	37880	EHA	4533	938	17S 13E	15
97	37881	EHE	4533	939	17S 13E	15,22
98	37882	EHI	4533	940	17S 13E	15,14
99	37883	EHO	4533	941	17S 13S	15,14
100	37884	EHU	4533	942	17S 13S	15,14
101	37885	EJA	4533	943	17S 13E	15,14
102	37886	EJE	4533	944	17S 13E	15,14
103	37887	EJI	4533	945	17S 13E	15,14
104	37888	EJO	4533	946	17S 13E	15,14
105	37889	EJU	4533	947	17S 13E	15,14
106	37890	EKA	4533	948	17S 13E	15,14,22,23
107	61261	Mission No. 3	6104	1470/1471	17S 13E	6
108	61262	Mission No. 4	7673	910/911	17S 13E	6
109	61263	Mission No. 5	6104	1474/1475	17S 13E	5
110	61264	Mission No. 6	6104	1476/1477	17S 13E	6
111	61265	Mission No. 7	6104	1478/1479	17S 13E	6
112	61266	Mission No. 8	6104	1480/1481	17S 13E	5
113	61267	Mission No. 9	6104	1482/1483	17S 13E	6
114	61628 61268	Mission No. 12	6104	1484/1485	17S 13E	6
115	61269	Mission No. 18	6104	1486/1487	17S 13E	5
116	61270	Mission No. 19	6104	1488/1489	17S 13E	5
117	61271	FED No. 5	6104	1490/1491	17S 13E	6
118	61272	FED No. 7	7673	904/905	17S 13E	6
119	61273	FED No. 9	6104	1494/1495	17S 13E	6
120	61274	FED No. 10	6104	1496/1497	17S 13E	6
121	61275	FED No. 11	6104	1498/1499	17S 13E	6
122	61276	FED No. 12	6104	1500/1501	17S 13E	6
123	61277	FED No. 31	6104	1502/1503	17S 13E	6
124	61278	FED No. 32	6104	1504/1505	17S 13E	6
125	61279	FED No. 33	6104	1506/1507	17S 13E	6
126	61280	FMR No. 5	6104	1508/1509	17S 13E	5
127	61281	FMR No. 6	6104	1510/1511	17S 13E	5

Exhibit A
 Unpatented Mining Claims
 Pima County, Arizona

	AMC Serial No.	Claim Name	Recording Data		Township & Range	Section
			Book	Page		
128	61282	FMR No. 7	6104	1512/1513	17S 13E	5
129	61283	FMR No. 8	6104	1514/1515	17S 13E	5
130	61284	FMR No. 9	6104	1516/1517	17S 13E	5
131	61285	FMR No. 10	6104	1518/1519	17S 13E	5
132	61286	FMR No. 11	6104	1520/1521	17S 13E	5
133	61287	FMR No. 12	6104	1522/1523	17S 13E	5
134	61288	FMR No. 13	6104	1524/1525	17S 13E	5
135	61289	FMR No. 14	6104	1526/1527	17S 13E	5
136	61290	FMR No. 15	6104	1528/1529	17S 13E	5
137	61291	FMR No. 16	6104	1530/1531	17S 13E	5
138	61292	FMR No. 17	7673	908/909	17S 13E	5,8
139	61293	FMR No. 18	7673	906/907	17S 13E	5,8
140	307734	Mojave 1	8861	943	16S 12E	35
141	307735	Yuma 1	8861	940	16S 12E	35
142	307736	Pima 1	8861	937	16S 12E	35
143	307737	Yavapai 1	8861	934	16S 12E	35
144	307738	Papago 1	8861	931	16S 12E	35
145	307739	Key 1	8861	928	16S 12E	35
146	307740	Lime 1A	8861	925	16S 12E	35
147	307741	Lime 4A	8861	922	16S 12E	35
148	324410	RH-1	9365	593/594	17S 13E	8
149	324411	RH-2	9365	595/596	17S 13E	8
150	324412	RH-3	9365	597/598	17S 13E	8
151	324413	RH-4	9365	599/600	17S 13E	8
152	324414	RH-5	9365	601/602	17S 13E	8
153	324415	RH-6	9365	603/604	17S 13E	8
154	324416	RH-7	9365	605/606	17S 13E	8
155	324417	RH-8	9365	607/608	17S 13E	8
156	324418	RH-9	9365	609/610	17S 13E	8
157	324419	RH-10	9365	611/612	17S 13E	8
158	324420	RH-11	9365	613/614	17S 13E	8
159	324421	RH-12	9365	615/616	17S 13E	8
160	324422	RH-13	9365	617/618	17S 13E	8
161	324423	RH-14	9365	619/620	17S 13E	8
162	324424	RH-15	9365	621/622	17S 13E	8
163	324425	RH-16	9365	623/624	17S 13E	8
164	324426	RH-17	9365	625/626	17S 13E	8
165	324427	RH-18	9365	627/628	17S 13E	8
166	324428	RH-19	9365	629/630	17S 13E	8
167	324429	RH-20	9365	631/632	17S 13E	8
168	324430	RH-21	9365	633/634	17S 13E	8
169	324431	RH-22	9365	635/636	17S 13E	8
170	324432	RH-23	9365	637/638	17S 13E	8
171	324433	RH-24	9365	639/640	17S 13E	8

Exhibit A
Unpatented Mining Claims
Pima County, Arizona

	AMC Serial No.	Claim Name	Recording Data		Township & Range	Section
			Book	Page		
172	324434	RH-25	9365	641/642	17S 13E	8
173	324435	RH-26	9365	643/644	17S 13E	8
174	324436	RH-27	9365	645/646	17S 13E	8
175	324437	RH-28	9365	647/648	17S 13E	8
176	324438	RH-29	9365	649/650	17S 13E	8
177	324439	RH-30	9365	651/652	17S 13E	8
178	324440	RH-31	9365	653/654	17S 13E	8
179	324441	RH-32	9365	655/656	17S 13E	8
180	324442	RH-33	9365	657/658	17S 13E	8
181	324443	RH-34	9365	659/660	17S 13E	8
182	324444	RH-35	9365	661/662	17S 13E	8
183	324445	RH-36	9365	663/664	17S 13E	8
184	331295	Bucco-1	9830	2303/2304	17S 12E	12
185	331296	Bucco-2	9830	2305/2306	17S 12E	12
186	331297	Bucco-3	9830	2307/2308	17S 12E	12
187	331298	Bucco-4	9830	2309/2310	17S 12E	12
188	331299	Bucco-5	9830	2311/2312	17S 12E	12

Total 188 Claims

United States Department of the Interior
Bureau of Land Management
 LANDS/RECREATION & PLANNING
 ONE N CENTRAL AVE
 PHOENIX, AZ 85004 -2203
 Phone: 602-417-9200



Receipt

No: 3088593

Transaction #: 3179962	
Date of Transaction: 07/30/2014	
CUSTOMER:	
ASARCO LLC 5285 E WILLIAMS CIR STE 2000 TUCSON, AZ 85711-7711 US	

LINE #	QTY	DESCRIPTION	REMARKS	UNIT PRICE	TOTAL
1	1.00	LOCATABLE MINERALS / MINING CLAIMS-NOT NEW-UNADJUD, ONE AUTH NO. ONLY / MINING CLAIM MONEY RECEIVED CASES: AMC22865/\$29140.00	MAINT FEE PYMNT (188) 2015	- n/a -	29140.00
TOTAL:					\$29,140.00

PAYMENT INFORMATION					
1	AMOUNT:	29140.00	POSTMARKED:	07/25/2014	
	TYPE:	CHECK	RECEIVED:	07/29/2014	
	CHECK NO:	0000131262			
	NAME:	ASARCO LLC 5285 E WILLIAMS CIR STE 2000 TUCSON AZ 85711-7711 US			

REMARKS

This receipt was generated by the automated BLM Collections and Billing System and is a paper representation of a portion of the official electronic record contained therein.



5285 E. Williams Circle, Suite 2000
Tucson, Arizona 85711



RECEIVED
BLM / Z STATE OFFICE
2014 JUL 29 P 1:59
PHOENIX, ARIZONA

Arizona State Office
Bureau of Land Management
Department of the Interior
One North Central Avenue, Suite 800
Phoenix, AZ 85004-4427



22807
24397
37759
61261
307734
324410
331295

July 17, 2013

Arizona State Office
Bureau of Land Management
Department of the Interior
Suite 800
One North Central Avenue
Phoenix, AZ 85004-4427
602-417-9200

RECEIVED
BLM AZ STATE OFFICE
2013 JUL 19 A 9:57
PHOENIX, ARIZONA

Notice of Intent to Hold and Payment of Annual Claim Maintenance Fee 2013/2014

Dear Sir or Madam:

The Final Rule as published in the Federal Register implements provisions of the Interior Department and related agencies, Appropriations Act of 2003 (the "Act") requires an annual rental fee of \$140.00 for each unpatented mining claim and site located and held under the General Mining Law of 1872.

This will serve as notice that ASARCO LLC a Delaware Limited Liability Company, whose address for purposes of this filing is **5285 Williams Circle, Suite 2000 Tucson, Arizona 85711** intends to hold the 188 mining claims and / or mill sites described in Exhibit A attached herewith, by payment of the annual claim maintenance fee of \$140.00 per claim or site. The total amount owed therefore is **\$26,320.00** to hold these claims for the year ending September 1, 2014.

The attached Exhibit A lists the individual claim names, BLM serial numbers, and book and page number for the county records. The claims and/or sites are located in Pima County, AZ

The recorded documents and any notices of acknowledgments concerning the above mentioned claims should be sent to my attention at the address listed above.

Sincerely,

J. Chris Pfahl
Corporate Land Manager
Enclosures

ENTERED IN COMPUTER
RE 8-6-13

NO. OF CLAIMS 188
AMOUNT \$26,320.00
RECEIPT NO. 2836734
INIT. C.P.

** BLM-ASO**

EXHIBIT A
Unpatented Mining Claims
Pima County, Arizona

1
2
3
4
5
6
7
8
9
10
11
12
13
14
15
16
17
18
19
20
21
22
23
24
25
26
27
28
29
30
31
32
33
34
35
36
37
38
39
40
41
42
43

AMC Serial No.	Claim Name	Recording Data		Township & Range	Section
		Book	Page		
22865	Piba No. 3	3006	156	17S 12E	12
22866	Piba No. 4	3006	157	17S 12E	12
22867	Peak No. 1	444	77	17S 12E	12
22868	Peak No. 2	444	78	17S 12E	12
22869	Peak No. 3	444	79	17S 12E	12
22870	Peak No. 4	444	80	17S 12E	12
22871	Peak No. 5	444	81	17S 12E	12
22872	Peak No. 6	444	82	17S 12E	12
22873	Peak No. 7	1201	298	17S 12E	12
22874	Peak No. 8	973	248	17S 12E	12
22875	Peak No. 9	444	85	17S 12E	12
22876	Peak No. 10	444	86	17S 12E	12
22877	Peak No. 11	444	87	17S 12E	12
22878	Alpha No. 73	3053	187	17S 12E	12
22879	Ban-Ana-PI No.1	3108	340	17S 12E	12
22880	Ban-Ana-PI No.2	3108	341	17S 12E	12
24403	Ute	922	597	16S 12E	35
24404	Piute	922	595	16S 12E	35
24405	Comanche	1681	457	16S 12E	35
24406	Hopi	891	379	16S 12E	35
24410	Yaqui	1083	407	16S 12E	35
24411	Algonquin	1083	405	16S 12E	35
24412	Iroquois	1083	408	16S 12E	35
24413	Pueblo	1877	167	16S 12E	35
24414	Acoma	1110	221	16S 12E	35
24430	Blitz No. 6	76	568	17S 12E	12
24433	Blitz No. 9	76	571	17S 12E	12
24437	Cholla No. 1	371	546	17S 12E	1,12
24438	Cholla No. 2	371	547	17S 12E	12
24439	Cholla No. 3	371	548	17S 12E	12
24440	Cholla No. 4	371	549	17S 12E	12
24441	Cholla No. 5	371	550	17S 12E	12
24442	Cholla No. 6	371	551	17S 12E	12
24443	Cholla No. 7	371	552	17S 12E	1,12
24444	Cholla No. 8	371	553	17S 12E	1
24445	Valle	73	448	17S 12E	12
24446	Valle No. 2	433	164	17S 12E	12
24450	Valle No. 6	458	427	17S 12E	12
37759	Alpha No. 15	2662	111	17S 12E	1
37760	Alpha No. 17	1201	249	17S 12E	1,12
37761	Alpha No. 18	1201	250	17S 12E	1,12
37762	Alpha No. 19	1201	251	17S 12E	12
37763	Alpha No. 23	2662	115	17S 12E	1

RECEIVED
 BLM AZ STATE OFFICE
 2013 JUL 19 A 9 57
 PIMA COUNTY ARIZONA

Exhibit A
 Unpatented Mining Claims
 Pima County, Arizona

	AMC Serial No.	Claim Name	Recording Data		Township & Range	Section
			Book	Page		
44	37764	Alpha No. 35	1201	260	17S 12E, 17S 13E	1,12, 6,7
45	37765	Alpha No. 36	1201	261	17S 13E,	7
46	37766	Alpha No. 41	1201	266	17S 12E	12
47	37767	Alpha No. 56	1201	269	17S 13E	6,7
48	37768	Alpha No. 57	1201	270	17S 13E	6
49	37769	Alpha No. 60	1201	271	17S 13E	6,7
50	37770	Alpha No. 61	1201	272	17S 13E	6
51	37771	Alpha No. 62	1201	273	17S 13E	6
52	37772	Alpha No. 63	1201	274	17S 13E	6
53	37773	Alpha No. 64	1201	275	17S 13E	6,7
54	37774	Alpha No. 65	1201	276	17S 13E	6,7
55	37775	Alpha No. 66	1201	277	17S 13E	7
56	37776	Alpha No. 67	1201	278	17S 13E	7
57	37777	Alpha No. 68	1201	279	17S 13E	7
58	37778	Alpha No. 69	1201	280	17S 13E	6
59	37779	Alpha No. 70	1201	281	17S 13E	6
60	37780	Alpha No. 71	1201	282	17S 13E	6
61	37781	Alpha No. 72	1201	283	17S 12E	12
62	37782	Alpha No. 74	1201	285	17S 12E	12
63	37783	Alpha No. 75	1201	286	17S 12E	12
64	37784	Alpha No. 76	1201	287	17S 12E	12
65	37785	Alpha No. 79	3053	183	17S 13E 17S 12E	7 12
66	37786	Alpha No. 80	3053	182	17S 13E	7
67	37787	Alpha No. 82	3053	189	17S 12E	12
68	37788	Alpha No. 83	3053	188	17S 13E	7
69	37789	Bapi No. 1	3053	185	17S 13E	7
70	37790	Bapi No. 2	3098	746	17S 12E	12
71	37855	EBA	4533	913	17S 12E	12
72	37856	EBE	4533	914	17S 13E	15
73	37857	EBI	4533	915	17S 13E	15
74	37858	EBO	4533	916	17S 13E	15
75	37859	EBU	4533	917	17S 13E	15
76	37860	ECA	4533	918	17S 13E	15
77	37861	ECE	4533	919	17S 13E	15
78	37862	ECI	4533	920	17S 13E	15
79	37863	ECO	1533	921	17S 13E	15
80	37864	ECU	4533	922	17S 13E	15,22
81	37865	EDA	4533	923	17S 13E	15
82	37866	EDE	4533	924	17S 13E	15
83	37867	EDI	4533	925	17S 13E	15

RECEIVED
 BLM AZ STATE OFFICE
 PHOENIX, ARIZONA
 2013 JUL 19 A P 5 7

EXHIBIT A
Unpatented Mining Claims
Pima County, Arizona

	AMC Serial No.	Claim Name	Recording Data		Township & Range	Section
			Book	Page		
84	37868	EDO	4533	926	17S 13E	15
85	37869	EDU	4533	927	17S 13E	15
86	37870	EFA	4533	928	17S 13E	15
87	37871	EFE	4533	929	17S 13E	15
88	37872	EFI	4533	930	17S 13E	15,22
89	37873	EFO	4533	931	17S 13E	15
90	37874	EFU	4533	932	17S 13E	15
91	37875	EGA	4533	933	17S 13E	15
92	37876	EGE	4533	934	17S 13E	15
93	37877	EGI	4533	935	17S 13E	15
94	37878	EGO	4533	936	17S 13E	15
95	37879	EGU	4533	937	17S 13E	15
96	37880	EHA	4533	938	17S 13E	15,22
97	37881	EHE	4533	939	17S 13E	15,14
98	37882	EHI	4533	940	17S 13E	15,14
99	37883	EHO	4533	941	17S 13S	15,14
100	37884	EHU	4533	942	17S 13S	15,14
101	37885	EJA	4533	943	17S 13E	15,14
102	37886	EJE	4533	944	17S 13E	15,14
103	37887	EJI	4533	945	17S 13E	15,14
104	37888	EJO	4533	946	17S 13E	15,14
105	37889	EJU	4533	947	17S 13E	15,14
106	37890	EKA	4533	948	17S 13E	15,14,22,23
107	61261	Mission No. 3	6104	1470/1471	17S 13E	6
108	61262	Mission No. 4	7673	910/911	17S 13E	6
109	61263	Mission No. 5	6104	1474/1475	17S 13E	5
110	61264	Mission No. 6	6104	1476/1477	17S 13E	6
111	61265	Mission No. 7	6104	1478/1479	17S 13E	6
112	61266	Mission No. 8	6104	1480/1481	17S 13E	5
113	61267	Mission No. 9	6104	1482/1483	17S 13E	6
114	61628	Mission No. 12	6104	1484/1485	17S 13E	6
115	61269	Mission No. 18	6104	1486/1487	17S 13E	5
116	61270	Mission No. 19	6104	1488/1489	17S 13E	5
117	61271	FED No. 5	6104	1490/1491	17S 13E	6
118	61272	FED No. 7	7673	904/905	17S 13E	6
119	61273	FED No. 9	6104	1494/1495	17S 13E	6
120	61274	FED No. 10	6104	1496/1497	17S 13E	6
121	61275	FED No. 11	6104	1498/1499	17S 13E	6
122	61276	FED No. 12	6104	1500/1501	17S 13E	6
123	61277	FED No. 31	6104	1502/1503	17S 13E	6
124	61278	FED No. 32	6104	1504/1505	17S 13E	6
125	61279	FED No. 33	6104	1506/1507	17S 13E	6
126	61280	FMR No. 5	6104	1508/1509	17S 13E	5
127	61281	FMR No. 6	6104	1510/1511	17S 13E	5

RECEIVED
 PIMA STATE OFFICE
 2013 JUL 19 A 9:57

Exhibit A
Unpatented Mining Claims
Pima County, Arizona

	AMC Serial No.	Claim Name	Recording Data		Township & Range	Section
			Book	Page		
128	61282	FMR No. 7	6104	1512/1513	17S 13E	5
129	61283	FMR No. 8	6104	1514/1515	17S 13E	5
130	61284	FMR No. 9	6104	1516/1517	17S 13E	5
131	61285	FMR No. 10	6104	1518/1519	17S 13E	5
132	61286	FMR No. 11	6104	1520/1521	17S 13E	5
133	61287	FMR No. 12	6104	1522/1523	17S 13E	5
134	61288	FMR No. 13	6104	1524/1525	17S 13E	5
135	61289	FMR No. 14	6104	1526/1527	17S 13E	5
136	61290	FMR No. 15	6104	1528/1529	17S 13E	5
137	61291	FMR No. 16	6104	1530/1531	17S 13E	5
138	61292	FMR No. 17	7673	908/909	17S 13E	5,8
139	61293	FMR No. 18	7673	906/907	17S 13E	5,8
140	307734	Mojave 1	8861	943	16S 12E	35
141	307735	Yuma 1	8861	940	16S 12E	35
142	307736	Pima 1	8861	937	16S 12E	35
143	307737	Yavapai 1	8861	934	16S 12E	35
144	307738	Papago 1	8861	931	16S 12E	35
145	307739	Key 1	8861	928	16S 12E	35
146	307740	Lime 1A	8861	925	16S 12E	35
147	307741	Lime 4A	8861	922	16S 12E	35
148	324410	RH-1	9365	593/594	17S 13E	8
149	324411	RH-2	9365	595/596	17S 13E	8
150	324412	RH-3	9365	597/598	17S 13E	8
151	324413	RH-4	9365	599/600	17S 13E	8
152	324414	RH-5	9365	601/602	17S 13E	8
153	324415	RH-6	9365	603/604	17S 13E	8
154	324416	RH-7	9365	605/606	17S 13E	8
155	324417	RH-8	9365	607/608	17S 13E	8
156	324418	RH-9	9365	609/610	17S 13E	8
157	324419	RH-10	9365	611/612	17S 13E	8
158	324420	RH-11	9365	613/614	17S 13E	8
159	324421	RH-12	9365	615/616	17S 13E	8
160	324422	RH-13	9365	617/618	17S 13E	8
161	324423	RH-14	9365	619/620	17S 13E	8
162	324424	RH-15	9365	621/622	17S 13E	8
163	324425	RH-16	9365	623/624	17S 13E	8
164	324426	RH-17	9365	625/626	17S 13E	8
165	324427	RH-18	9365	627/628	17S 13E	8
166	324428	RH-19	9365	629/630	17S 13E	8
167	324429	RH-20	9365	631/632	17S 13E	8
168	324430	RH-21	9365	633/634	17S 13E	8
169	324431	RH-22	9365	635/636	17S 13E	8
170	324432	RH-23	9365	637/638	17S 13E	8
171	324433	RH-24	9365	639/640	17S 13E	8

RECEIVED
 BLM/AT/STATE/OFFICE
 PHOENIX, ARIZONA
 2018 JUL 19 A 9:51

Unpatented Mining Claims
Pima County, Arizona

	AMC Serial No.	Claim Name	Recording Data		Township & Range	Section
			Book	Page		
172	324434	RH-25	9365	641/642	17S 13E	8
173	324435	RH-26	9365	643/644	17S 13E	8
174	324436	RH-27	9365	645/646	17S 13E	8
175	324437	RH-28	9365	647/648	17S 13E	8
176	324438	RH-29	9365	649/650	17S 13E	8
177	324439	RH-30	9365	651/652	17S 13E	8
178	324440	RH-31	9365	653/654	17S 13E	8
179	324441	RH-32	9365	655/656	17S 13E	8
180	324442	RH-33	9365	657/658	17S 13E	8
181	324443	RH-34	9365	659/660	17S 13E	8
182	324444	RH-35	9365	661/662	17S 13E	8
183	324445	RH-36	9365	663/664	17S 13E	8
184	331295	Bucco-1	9830	2303/2304	17S 12E	12
185	331296	Bucco-2	9830	2305/2306	17S 12E	12
186	331297	Bucco-3	9830	2307/2308	17S 12E	12
187	331298	Bucco-4	9830	2309/2310	17S 12E	12
188	331299	Bucco-5	9830	2311/2312	17S 12E	12

Total 188 Claims

RECEIVED
FILM AZ STATE OFFICE
2013 JUL 19 A 9:57
PHOENIX, ARIZONA

United States Department of the Interior
Bureau of Land Management
 LANDS/RECREATION & PLANNING
 ONE N CENTRAL AVE
 PHOENIX, AZ 85004 -2203
 Phone: 602-417-9200

Receipt

No: 2836734

Transaction #: 2922260	
Date of Transaction: 07/22/2013	
CUSTOMER:	
ASARCO LLC 5285 E WILLIAMS CIR STE 2000 TUCSON, AZ 85711-7711 US	

LINE #	QTY	DESCRIPTION	REMARKS	UNIT PRICE	TOTAL
1	1.00	LOCATABLE MINERALS / MINING CLAIMS-NOT NEW-UNADJUD, ONE AUTH NO. ONLY / MINING CLAIM MONEY RECEIVED CASES: AMC22865/\$26320.00	MAINT FEE PYMNT (188) 2014 / NOI (188) 2014	- n/a -	26320.00
TOTAL:					\$26,320.00

PAYMENT INFORMATION					
1	AMOUNT:	26320.00	POSTMARKED:	07/17/2013	
	TYPE:	CHECK	RECEIVED:	07/19/2013	
	CHECK NO:	5942			
	NAME:	ASARCO LLC 5285 E WILLIAMS CIR STE 2000 TUCSON AZ 85711-7711 US			

REMARKS

This receipt was generated by the automated BLM Collections and Billing System and is a paper representation of a portion of the official electronic record contained therein.



Amc 22807 Amc 24397
37759 61261
Amc 307734
324410
331295

Thomas L. Aldrich
Vice President of Environmental Affairs

Direct Dial: (520) 798-7749
Taldrich@asarco.com

December 28, 2012

VIA CERTIFIED MAIL

Bureau of Land Management
Arizona State Office
One North Central Avenue, Suite 800
Phoenix, Arizona 85004-4427

RECEIVED
BLM AZ STATE OFFICE
2013 JAN -3 A 2:35
PHOENIX, ARIZONA

Re: Notice of Intent to Hold Unpatented Mining Claims and Payment
of Filing Fee of \$10.00 per Claim

To whom it may concern:

On behalf of ASARCO LLC enclosed please find a Notice of Intent to Hold for 188 mining claims as recorded in the Official Records of the County Recorder of Pima County on August 17 2012 as instrument number 20122300092 ("Notice of Intent"). Also enclosed is a check in the amount of \$1,880.00 for payment of the required \$10.00 per claim filing fee ("Filing Fees").

To the extent required and/or applicable, the Notice of Intent and the Filing Fees are being submitted in compliance with 30 U.S.C. § 28f, as amended, 43 U.S.C. § 1744, as amended, and other implementing Bureau of Land Management regulations.

If you have any questions, please to not hesitate to contact me at the address, telephone number or email address listed above on this letterhead. I am not available; please speak to our Land Manager, J. Chris Pfahl. His telephone number is (520) 356-2269 and email address is jcpfahl@asarco.com.

Sincerely,

Thomas L. Aldrich
Vice President of Environmental Affairs

NO. OF CLAIMS 188
AMOUNT \$1880.00
RECEIPT NO. 2718476
INIT. CAH

** BLM-ASO**

Enclosures

ENTERED INTO COMPUTER

1/26/13 AT

COPY

COPY

F. ANN RODRIGUEZ, RECORDER
Recorded By: HEM
DEPUTY RECORDER
2057



SEQUENCE: 20122300092
NO. PAGES: 7
NTINT 08/17/2012 9:37
MAIL
AMOUNT PAID: \$12.00

MAIL
ASARCO LLC
5285 E WILLIAMS CIR 2000
TUCSON AZ 85711



July 27, 2012

When Recorded Return to:
J. Chris Pfahl
ASARCO LLC
5285 East Williams Circle
Suite 2000
Tucson, AZ 85711

~~NO. OF CLAIMS
AMOUNT
RECEIPT NO.
NIT~~
** DE M ASO **

NOTICE OF INTENT TO HOLD

To Whom It May Concern:

ASARCO LLC is a Delaware Limited Liability Company and authorized to do business in the State of Arizona. This document is prepared and being recorded to comply with R.C.M. 82-2-103. Pursuant to P.L. 102-381 which Public Law requires the payment of a holding fee in lieu of performing annual assessment work on unpatented mining claims for the assessment year ending **September 1, 2013**, ASARCO MISSION COMPLEX LLC paid to the Arizona State Office of the Bureau of Land Management on **July 16, 2012**, the amount of **\$140.00** for each of the unpatented lode mining claims and / or mill sites listed on Exhibit A attached hereto and held under the General Mining Law of 1872. The receipt from the Bureau of Land Management for such payment is also attached herewith.

Therefore, ASARCO LLC intends to hold those certain unpatented lode claims and / or mill sites situated in **Pima County, Arizona**. The Bureau of Land Management serial numbers, together with the name, docket and page of the official records in **Pima County, Arizona** are shown on Exhibit A attached hereto and made a part thereof.

This notice is given with respect to the assessment year **2012 and 2013**

Sincerely,

J. Chris Pfahl
Agent for ASARCO LLC

State of Arizona)
County of Pima) ss.

RECEIVED OFFICE
2012 JAN -3 A 2:35
PHOENIX, ARIZONA

The foregoing instrument was acknowledged before me on the 26th day of July 2012, by J. Chris Pfahl as agent for ASARCO LLC, on behalf of the Company.

JACQUELINE HAAS
Notary Public - State of Arizona
PIMA COUNTY
My Commission Expires

United States Department of the Interior
 Bureau of Land Management
 LANDS/RECREATION & PLANNING
 ONE N CENTRAL AVE
 PHOENIX, AZ 85004 -2203
 Phone: 602-417-9200

Receipt

No: 2609280

Transaction #: 2689417	
Date of Transaction: 07/16/2012	
CUSTOMER:	
ASARCO LLC 5285 E WILLIAMS CIR STE 2000 TUCSON, AZ 85711-7711 US	

LINE #	QTY	DESCRIPTION	REMARKS	UNIT PRICE	TOTAL
1	1.00	LOCATABLE MINERALS / MINING CLAIMS- NOT NEW-UNADJUD, ONE AUTH NO. ONLY / MINING CLAIM MONEY RECEIVED CASES: AMC22865/\$26320.00	MAINT FEE PYMNT (188) 2013 / NOI	- n/a -	26320.00
TOTAL:					\$26,320.00

PAYMENT INFORMATION					
1	AMOUNT:	26320.00	POSTMARKED:	N/A	
	TYPE:	CHECK	RECEIVED:	07/16/2012	
	CHECK NO:	5403			
	NAME:	ASARCO LLC 5285 E WILLIAMS CIR STE 2000 TUCSON AZ 85711-7711 US			

REMARKS

This receipt was generated by the automated BLM Collections and Billing System and is a paper representation of a portion of the official electronic record contained therein.

RECEIVED
 2013 JAN -3 A 2:35
 PHOENIX, ARIZONA

Exhibit A
Unpatented Mining Claims
Pima County, Arizona

1
2
3
4
5
6
7
8
9
10
11
12
13
14
15
16
17
18
19
20
21
22
23
24
25
26
27
28
29
30
31
32
33
34
35
36
37
38
39
40
41
42
43

AMC Serial No.	Claim Name	Recording Data		Township & Range	Section
		Book	Page		
22865	Piba No. 3	3006	156	17S 12E	12
22866	Piba No. 4	3006	157	17S 12E	12
22867	Peak No. 1	444	77	17S 12E	12
22868	Peak No. 2	444	78	17S 12E	12
22869	Peak No. 3	444	79	17S 12E	12
22870	Peak No. 4	444	80	17S 12E	12
22871	Peak No. 5	444	81	17S 12E	12
22872	Peak No. 6	444	82	17S 12E	12
22873	Peak No. 7	1201	298	17S 12E	12
22874	Peak No. 8	973	248	17S 12E	12
22875	Peak No. 9	444	85	17S 12E	12
22876	Peak No. 10	444	86	17S 12E	12
22877	Peak No. 11	444	87	17S 12E	12
22878	Alpha No. 73	3053	187	17S 12E	12
22879	Ban-Ana-PI No.1	3108	340	17S 12E	12
22880	Ban-Ana-PI No.2	3108	341	17S 12E	12
24403	Ute	922	597	16S 12E	35
24404	Piute	922	595	16S 12E	35
24405	Comanche	1681	457	16S 12E	35
24406	Hopi	891	379	16S 12E	35
24410	Yaqui	1083	407	16S 12E	35
24411	Algonquin	1083	405	16S 12E	35
24412	Iroquois	1083	408	16S 12E	35
24413	Pueblo	1877	167	16S 12E	35
24414	Acoma	1110	221	16S 12E	35
24430	Blitz No. 6	76	568	17S 12E	12
24433	Blitz No. 9	76	571	17S 12E	12
24437	Cholla No. 1	371	546	17S 12E	1,12
24438	Cholla No. 2	371	547	17S 12E	12
24439	Cholla No. 3	371	548	17S 12E	12
24440	Cholla No. 4	371	549	17S 12E	12
24441	Cholla No. 5	371	550	17S 12E	12
24442	Cholla No. 6	371	551	17S 12E	12
24443	Cholla No. 7	371	552	17S 12E	1,12
24444	Cholla No. 8	371	553	17S 12E	1
24445	Valle	73	448	17S 12E	12
24446	Valle No. 2	433	164	17S 12E	12
24450	Valle No. 6	458	427	17S 12E	12
37759	Alpha No. 15	2662	111	17S 12E	1
37760	Alpha No. 17	1201	249	17S 12E	1,12
37761	Alpha No. 18	1201	250	17S 12E	1,12
37762	Alpha No. 19	1201	251	17S 12E	12
37763	Alpha No. 23	2662	115	17S 12E	1

RECEIVED
2011 JAN - 3 A 2:35
PHOENIX, ARIZONA

RECEIVED
2012 JUL 16 P 12:12
PHOENIX, ARIZONA
BLM AZ STATE OFFICE

Exhibit A
Unpatented Mining Claims
Pima County, Arizona

AMC Serial No.	Claim Name	Recording Data		Township & Range	Section
		Book	Page		
44 37764	Alpha No. 35	1201	260	17S 12E, 17S 13E	1,12, 6,7
45 37765	Alpha No. 36	1201	261	17S 13E, 17S 12E	7 12
46 37766	Alpha No. 41	1201	266	17S 13E	6,7
47 37767	Alpha No. 56	1201	269	17S 13E	6
48 37768	Alpha No. 57	1201	270	17S 13E	6,7
49 37769	Alpha No. 60	1201	271	17S 13E	6
50 37770	Alpha No. 61	1201	272	17S 13E	6
51 37771	Alpha No. 62	1201	273	17S 13E	6
52 37772	Alpha No. 63	1201	274	17S 13E	6,7
53 37773	Alpha No. 64	1201	275	17S 13E	6,7
54 37774	Alpha No. 65	1201	276	17S 13E	7
55 37775	Alpha No. 66	1201	277	17S 13E	7
56 37776	Alpha No. 67	1201	278	17S 13E	7
57 37777	Alpha No. 68	1201	279	17S 13E	6
58 37778	Alpha No. 69	1201	280	17S 13E	6
59 37779	Alpha No. 70	1201	281	17S 13E	6
60 37780	Alpha No. 71	1201	282	17S 12E	12
61 37781	Alpha No. 72	1201	283	17S 12E	12
62 37782	Alpha No. 74	1201	285	17S 12E	12
63 37783	Alpha No. 75	1201	286	17S 12E	12
64 37784	Alpha No. 76	1201	287	17S 12E	12
65 37785	Alpha No. 79	3053	183	17S 13E 17S 12E	7 12
66 37786	Alpha No. 80	3053	182	17S 13E 17S 12E	7 12
67 37787	Alpha No. 82	3053	189	17S 13E	7
68 37788	Alpha No. 83	3053	188	17S 13E	7
69 37789	Bapi No. 1	3053	185	17S 12E	12
70 37790	Bapi No. 2	3098	746	17S 12E	12
71 37855	EBA	4533	913	17S 13E	15
72 37856	EBE	4533	914	17S 13E	15
73 37857	EBI	4533	915	17S 13E	15
74 37858	EBO	4533	916	17S 13E	15
75 37859	EBU	4533	917	17S 13E	15
76 37860	ECA	4533	918	17S 13E	15
77 37861	ECE	4533	919	17S 13E	15
78 37862	ECI	4533	920	17S 13E	15
79 37863	ECO	1533	921	17S 13E	15,22
80 37864	ECU	4533	922	17S 13E	15
81 37865	EDA	4533	923	17S 13E	15
82 37866	EDE	4533	924	17S 13E	15
83 37867	EDI	4533	925	17S 13E	15

RECEIVED
 PHOENIX, ARIZONA
 2013 JAN - 3 A 2:36
 BLM AZ STATE OFFICE

RECEIVED
 PHOENIX, ARIZONA
 2012 JUL 16 P 2:12
 BLM AZ STATE OFFICE

Exhibit A
 Unpatented Mining Claims
 Pima County, Arizona

	AMC Serial No.	Claim Name	Recording Data		Township & Range	Section
			Book	Page		
84	37868	EDO	4533	926	17S 13E	15
85	37869	EDU	4533	927	17S 13E	15
86	37870	EFA	4533	928	17S 13E	15
87	37871	EFE	4533	929	17S 13E	15
88	37872	EFI	4533	930	17S 13E	15,22
89	37873	EFO	4533	931	17S 13E	15
90	37874	EFU	4533	932	17S 13E	15
91	37875	EGA	4533	933	17S 13E	15
92	37876	EGE	4533	934	17S 13E	15
93	37877	EGI	4533	935	17S 13E	15
94	37878	EGO	4533	936	17S 13E	15
95	37879	EGU	4533	937	17S 13E	15
96	37880	EHA	4533	938	17S 13E	15
97	37881	EHE	4533	939	17S 13E	15,22
98	37882	EHI	4533	940	17S 13E	15,14
99	37883	EHO	4533	941	17S 13S	15,14
100	37884	EHU	4533	942	17S 13S	15,14
101	37885	EJA	4533	943	17S 13E	15,14
102	37886	EJE	4533	944	17S 13E	15,14
103	37887	EJI	4533	945	17S 13E	15,14
104	37888	EJO	4533	946	17S 13E	15,14
105	37889	EJU	4533	947	17S 13E	15,14
106	37890	EKA	4533	948	17S 13E	15,14,22,23
107	61261	Mission No. 3	6104	1470/1471	17S 13E	6
108	61262	Mission No. 4	7673	910/911	17S 13E	6
109	61263	Mission No. 5	6104	1474/1475	17S 13E	5
110	61264	Mission No. 6	6104	1476/1477	17S 13E	6
111	61265	Mission No. 7	6104	1478/1479	17S 13E	6
112	61266	Mission No. 8	6104	1480/1481	17S 13E	5
113	61267	Mission No. 9	6104	1482/1483	17S 13E	6
114	61628	Mission No. 12	6104	1484/1485	17S 13E	6
115	61269	Mission No. 18	6104	1486/1487	17S 13E	5
116	61270	Mission No. 19	6104	1488/1489	17S 13E	5
117	61271	FED No. 5	6104	1490/1491	17S 13E	6
118	61272	FED No. 7	7673	904/905	17S 13E	6
119	61273	FED No. 9	6104	1494/1495	17S 13E	6
120	61274	FED No. 10	6104	1496/1497	17S 13E	6
121	61275	FED No. 11	6104	1498/1499	17S 13E	6
122	61276	FED No. 12	6104	1500/1501	17S 13E	6
123	61277	FED No. 31	6104	1502/1503	17S 13E	6
124	61278	FED No. 32	6104	1504/1505	17S 13E	6
125	61279	FED No. 33	6104	1506/1507	17S 13E	6
126	61280	FMR No. 5	6104	1508/1509	17S 13E	5
127	61281	FMR No. 6	6104	1510/1511	17S 13E	5

RECEIVED
 BLM AZ STATE OFFICE
 PHOENIX, ARIZONA
 2013 JUN -3 A 2:38
 2012 JUL 16 P 12:12

Exhibit A
Unpatented Mining Claims
Pima County, Arizona

	AMC Serial No.	Claim Name	Recording Data		Township & Range	Section
			Book	Page		
128	61282	FMR No. 7	6104	1512/1513	17S 13E	5
129	61283	FMR No. 8	6104	1514/1515	17S 13E	5
130	61284	FMR No. 9	6104	1516/1517	17S 13E	5
131	61285	FMR No. 10	6104	1518/1519	17S 13E	5
132	61286	FMR No. 11	6104	1520/1521	17S 13E	5
133	61287	FMR No. 12	6104	1522/1523	17S 13E	5
134	61288	FMR No. 13	6104	1524/1525	17S 13E	5
135	61289	FMR No. 14	6104	1526/1527	17S 13E	5
136	61290	FMR No. 15	6104	1528/1529	17S 13E	5
137	61291	FMR No. 16	6104	1530/1531	17S 13E	5
138	61292	FMR No. 17	7673	908/909	17S 13E	5,8
139	61293	FMR No. 18	7673	906/907	17S 13E	5,8
140	307734	Mojave 1	8861	943	16S 12E	35
141	307735	Yuma 1	8861	940	16S 12E	35
142	307736	Pima 1	8861	937	16S 12E	35
143	307737	Yavapai 1	8861	934	16S 12E	35
144	307738	Papago 1	8861	931	16S 12E	35
145	307739	Key 1	8861	928	16S 12E	35
146	307740	Lime 1A	8861	925	16S 12E	35
147	307741	Lime 4A	8861	922	16S 12E	35
148	324410	RH-1	9365	593/594	17S 13E	8
149	324411	RH-2	9365	595/596	17S 13E	8
150	324412	RH-3	9365	597/598	17S 13E	8
151	324413	RH-4	9365	599/600	17S 13E	8
152	324414	RH-5	9365	601/602	17S 13E	8
153	324415	RH-6	9365	603/604	17S 13E	8
154	324416	RH-7	9365	605/606	17S 13E	8
155	324417	RH-8	9365	607/608	17S 13E	8
156	324418	RH-9	9365	609/610	17S 13E	8
157	324419	RH-10	9365	611/612	17S 13E	8
158	324420	RH-11	9365	613/614	17S 13E	8
159	324421	RH-12	9365	615/616	17S 13E	8
160	324422	RH-13	9365	617/618	17S 13E	8
161	324423	RH-14	9365	619/620	17S 13E	8
162	324424	RH-15	9365	621/622	17S 13E	8
163	324425	RH-16	9365	623/624	17S 13E	8
164	324426	RH-17	9365	625/626	17S 13E	8
165	324427	RH-18	9365	627/628	17S 13E	8
166	324428	RH-19	9365	629/630	17S 13E	8
167	324429	RH-20	9365	631/632	17S 13E	8
168	324430	RH-21	9365	633/634	17S 13E	8
169	324431	RH-22	9365	635/636	17S 13E	8
170	324432	RH-23	9365	637/638	17S 13E	8
171	324433	RH-24	9365	639/640	17S 13E	8

RECEIVED
 2011 JAN - 3 A 2:36

RECEIVED
 BLM AZ STATE OFFICE
 PHOENIX, ARIZONA
 2012 JUL 18 P 2:12

Exhibit A
Unpatented Mining Claims
Pima County, Arizona

	AMC Serial No.	Claim Name	Recording Data		Township & Range	Section
			Book	Page		
172	324434	RH-25	9365	641/642	17S 13E	8
173	324435	RH-26	9365	643/644	17S 13E	8
174	324436	RH-27	9365	645/646	17S 13E	8
175	324437	RH-28	9365	647/648	17S 13E	8
176	324438	RH-29	9365	649/650	17S 13E	8
177	324439	RH-30	9365	651/652	17S 13E	8
178	324440	RH-31	9365	653/654	17S 13E	8
179	324441	RH-32	9365	655/656	17S 13E	8
180	324442	RH-33	9365	657/658	17S 13E	8
181	324443	RH-34	9365	659/660	17S 13E	8
182	324444	RH-35	9365	661/662	17S 13E	8
183	324445	RH-36	9365	663/664	17S 13E	8
184	331295	Bucco-1	9830	2303/2304	17S 12E	12
185	331296	Bucco-2	9830	2305/2306	17S 12E	12
186	331297	Bucco-3	9830	2307/2308	17S 12E	12
187	331298	Bucco-4	9830	2309/2310	17S 12E	12
188	331299	Bucco-5	9830	2311/2312	17S 12E	12

Total 188 Claims

RECEIVED
BLM AZ STATE OFFICE
2013 JAN -3 A 2:36
PHOENIX, ARIZONA

RECEIVED
BLM AZ STATE OFFICE
2012 JUL 16 P 12:12
PHOENIX, ARIZONA

COPY

RECEIVED
BLM AZ STATE OFFICE
2013 JAN -3 A 2:05
PHOENIX, ARIZONA

PLEASE STICKER AT TOP OF ENVELOPE TO THE RIGHT
OF THE RETURN ADDRESS. FOLD AT DOTTED LINE
CERTIFIED MAIL



7011 0110 0000 4166 3449

UNITED STATES POSTAGE
PITNEY BOWES
02 1P \$ 006.20⁰⁰
0003160177 DEC 28 2012
MAILED FROM ZIP CODE 85711

UNITED STATES POSTAGE
PITNEY BOWES
02 1P \$ 004.00⁰⁰
0003160177 DEC 28 2012
MAILED FROM ZIP CODE 85711



ASARCO

GRUPO MEXICO

5285 E Williams Circle, Suite 2000 - Tucson, Arizona 85711



1006



85004

U.S. POSTAGE
PAID
TUCSON, AZ
85711
DEC 28, '12
AMOUNT

\$0.40

00095527-14



Bureau of Land Management
Arizona State Office
One North Central Avenue, Suite 800
Phoenix, Arizona 85004-4427

COPY

United States Department of the Interior
Bureau of Land Management
 LANDS/RECREATION & PLANNING
 ONE N CENTRAL AVE
 PHOENIX, AZ 85004 -2203
 Phone: 602-417-9200

Receipt

No: 2718416

Transaction #: 2800878	ENTERED INTO COMPUTER
Date of Transaction: 01/03/2013	
CUSTOMER:	
ASARCO LLC 5285 E WILLIAMS CIR STE 2000 TUCSON, AZ 85711-7711 US	

LINE #	QTY	DESCRIPTION	REMARKS	UNIT PRICE	TOTAL
1	1.00	LOCATABLE MINERALS / MINING CLAIMS- NOT NEW-UNADJUD, ONE AUTH NO. ONLY / MINING CLAIM MONEY RECEIVED CASES: AMC22865/\$1880.00	NOI - 188	- n/a -	1880.00
TOTAL:					\$1,880.00

PAYMENT INFORMATION			
1	AMOUNT:	1880.00	POSTMARKED: N/A
	TYPE:	CHECK	RECEIVED: 01/03/2013
	CHECK NO:	5622	
	NAME:	ASARCO LLC 5285 E WILLIAMS CIR STE 2000 TUCSON AZ 85711-7711 US	

REMARKS

This receipt was generated by the automated BLM Collections and Billing System and is a paper representation of a portion of the official electronic record contained therein.



Amc 22807
24397
37759
61261

307734
324410
331295

RECEIVED
BLM AZ STATE OFFICE
2012 JUL 16 P 12:12
PHOENIX, ARIZONA

July 12, 2012

Arizona State Office
Bureau of Land Management
Department of the Interior
Suite 800
One North Central Avenue
Phoenix, AZ 85004-4427
602-417-9200

Notice of Intent to Hold and Payment of Annual Claim Maintenance Fee 2012/2013

Dear Sir or Madam:

The Final Rule as published in the Federal Register implements provisions of the Interior Department and related agencies, Appropriations Act of 2003 (the "Act") requires an annual rental fee of \$140.00 for each unpatented mining claim and site located and held under the General Mining Law of 1872.

This will serve as notice that ASARCO LLC a Delaware Limited Liability Company, whose address for purposes of this filing is **5285 Williams Circle, Suite 2000 Tucson, Arizona 85711** intends to hold the 188 mining claims and / or mill sites described in Exhibit A attached herewith, by payment of the annual claim maintenance fee of \$140.00 per claim or site. The total amount owed therefore is **\$26,320.00** to hold these claims for the year ending September 1, 2013.

The attached Exhibit A lists the individual claim names, BLM serial numbers, and book and page number for the county records. The claims and/or sites are located in Pima County, AZ

The recorded documents and any notices of acknowledgments concerning the above mentioned claims should be sent to my attention at the address listed above.

Sincerely,

J. Chris Pfahl
Agent for ASARCO LLC
Enclosures

NO. OF CLAIMS 188
AMOUNT \$26,320.00
RECEIPT NO. 2609280
INIT. CPH

**** BLM-ASO****

ENTERED INTO COMPUTER

JUL 24 2012 PB

Exhibit A
 Unpatented Mining Claims
 Pima County, Arizona

	AMC Serial No.	Claim Name	Recording Data		Township & Range	Section
			Book	Page		
1	22865	Piba No. 3	3006	156	17S 12E	12
2	22866	Piba No. 4	3006	157	17S 12E	12
3	22867	Peak No. 1	444	77	17S 12E	12
4	22868	Peak No. 2	444	78	17S 12E	12
5	22869	Peak No. 3	444	79	17S 12E	12
6	22870	Peak No. 4	444	80	17S 12E	12
7	22871	Peak No. 5	444	81	17S 12E	12
8	22872	Peak No. 6	444	82	17S 12E	12
9	22873	Peak No. 7	1201	298	17S 12E	12
10	22874	Peak No. 8	973	248	17S 12E	12
11	22875	Peak No. 9	444	85	17S 12E	12
12	22876	Peak No. 10	444	86	17S 12E	12
13	22877	Peak No. 11	444	87	17S 12E	12
14	22878	Alpha No. 73	3053	187	17S 12E	12
15	22879	Ban-Ana-PI No.1	3108	340	17S 12E	12
16	22880	Ban-Ana-PI No.2	3108	341	17S 12E	12
17	24403	Ute	922	597	16S 12E	35
18	24404	Piute	922	595	16S 12E	35
19	24405	Comanche	1681	457	16S 12E	35
20	24406	Hopi	891	379	16S 12E	35
21	24410	Yaqui	1083	407	16S 12E	35
22	24411	Algonquin	1083	405	16S 12E	35
23	24412	Iroquois	1083	408	16S 12E	35
24	24413	Pueblo	1877	167	16S 12E	35
25	24414	Acoma	1110	221	16S 12E	35
26	24430	Blitz No. 6	76	568	17S 12E	12
27	24433	Blitz No. 9	76	571	17S 12E	12
28	24437	Cholla No. 1	371	546	17S 12E	1,12
29	24438	Cholla No. 2	371	547	17S 12E	12
30	24439	Cholla No. 3	371	548	17S 12E	12
31	24440	Cholla No. 4	371	549	17S 12E	12
32	24441	Cholla No. 5	371	550	17S 12E	12
33	24442	Cholla No. 6	371	551	17S 12E	12
34	24443	Cholla No. 7	371	552	17S 12E	1,12
35	24444	Cholla No. 8	371	553	17S 12E	1
36	24445	Valle	73	448	17S 12E	12
37	24446	Valle No. 2	433	164	17S 12E	12
38	24450	Valle No. 6	458	427	17S 12E	12
39	37759	Alpha No. 15	2662	111	17S 12E	1
40	37760	Alpha No. 17	1201	249	17S 12E	1,12
41	37761	Alpha No. 18	1201	250	17S 12E	1,12
42	37762	Alpha No. 19	1201	251	17S 12E	12
43	37763	Alpha No. 23	2662	115	17S 12E	1

RECEIVED
 BLM AZ STATE OFFICE
 PHOENIX, ARIZONA
 2012 JUL 16 PM 12:12

AUG 30 10 58 AM '96

PHOENIX, ARIZONA

EXHIBIT A - Page 3

<u>Name of Claim</u>	<u>Book</u>	<u>Page</u>	<u>BLM Serial No.</u>	<u>Section</u>	<u>Township Range</u>
ECA	4533	918	A MC 37860	15	17S 13E
ECE	4533	919	A MC 37861	15	17S 13E
ECI	4533	920	A MC 37862	15	17S 13E
ECO	4533	921	A MC 37863	15	17S 13E
"	"	"	"	22	17S 13E
ECU	4533	922	A MC 37864	15	17S 13E
EDA	4533	923	A MC 37865	15	17S 13E
EDE	4533	924	A MC 37866	15	17S 13E
EDI	4533	925	A MC 37867	15	17S 13E
EDO	4533	926	A MC 37868	15	17S 13E
EDU	4533	927	A MC 37869	15	17S 13E
EFA	4533	928	A MC 37870	15	17S 13E
EFE	4533	929	A MC 37871	15	17S 13E
EFI	4533	930	A MC 37872	15	17S 13E
"	"	"	"	22	17S 13E
EFO	4533	931	A MC 37873	15	17S 13E
EFU	4533	932	A MC 37874	15	17S 13E
EGA	4533	933	A MC 37875	15	17S 13E
EGE	4533	934	A MC 37876	15	17S 13E
EGI	4533	935	A MC 37877	15	17S 13E
EGO	4533	936	A MC 37878	15	17S 13E
EGU	4533	937	A MC 37879	15	17S 13E
EHA	4533	938	A MC 37880	15	17S 13E
EHE	4533	939	A MC 37881	15	17S 13E
"	"	"	"	22	17S 13E
EHI	4533	940	A MC 37882	15	17S 13E
"	"	"	"	14	17S 13E
EHO	4533	941	A MC 37883	15	17S 13E
"	"	"	"	14	17S 13E
EHU	4533	942	A MC 37884	15	17S 13E
"	"	"	"	14	17S 13E
EJA	4533	943	A MC 37885	15	17S 13E
"	"	"	"	14	17S 13E
EJE	4533	944	A MC 37886	15	17S 13E
"	"	"	"	14	17S 13E
EJI	4533	945	A MC 37887	15	17S 13E
"	"	"	"	14	17S 13E
EJO	4533	946	A MC 37888	15	17S 13E
"	"	"	"	14	17S 13E
EJU	4533	947	A MC 37889	15	17S 13E
"	"	"	"	14	17S 13E
EKA	4533	948	A MC 37890	15	17S 13E
"	"	"	"	14	17S 13E
"	"	"	"	22	17S 13E
"	"	"	"	23	17S 13E
Mission # 3	6104	1470/1471	A MC 61261	6	17S 13E
Mission # 4	7673	910/911	A MC 61262	6	17S 13E
Mission # 5	6104	1474/1475	A MC 61263	5	17S 13E
Mission # 6	6104	1476/1477	A MC 61264	6	17S 13E

RECEIVED
BLM ARIZONA STATE OFFICE

AUG 30 10 58 AM '96

PHOENIX, ARIZONA

EXHIBIT A - Page 4

<u>Name of Claim</u>	<u>Book</u>	<u>Page</u>	<u>BLM Serial No.</u>	<u>Section</u>	<u>Township Range</u>
Mission # 7	6104	1478/1479	A MC 61265	6	17S 13E
Mission # 8	6104	1480/1481	A MC 61266	5	17S 13E
Mission # 9	6104	1482/1483	A MC 61267	6	17S 13E
Mission #12	6104	1484/1485	A MC 61268	6	17S 13E
Mission #18	6104	1486/1487	A MC 61269	5	17S 13E
Mission #19	6104	1488/1489	A MC 61270	5	17S 13E
FED No. 5	6104	1490/1491	A MC 61271	6	17S 13E
FED No. 7	7673	904/905	A MC 61272	6	17S 13E
FED No. 9	6104	1494/1495	A MC 61273	6	17S 13E
FED No. 10	6104	1496/1497	A MC 61274-	6	17S 13E
FED No. 11	6104	1498/1499	A MC 61275	6	17S 13E
FED No. 12	6104	1500/1501	A MC 61276	6	17S 13E
FED No. 31	6104	1502/1503	A MC 61277	6	17S 13E
FED No. 32	6104	1504/1505	A MC 61278	6	17S 13E
FED No. 33	6104	1506/1507	A MC 61279	6	17S 13E
FMR No. 5	6104	1508/1509	A MC 61280	5	17S 13E
FMR No. 6	6104	1510/1511	A MC 61281	5	17S 13E
FMR No. 7	6104	1512/1513	A MC 61282	5	17S 13E
FMR No. 8	6104	1514/1515	A MC 61283	5	17S 13E
FMR No. 9	6104	1516/1517	A MC 61284-	5	17S 13E
FMR No. 10	6104	1518/1519	A MC 61285	5	17S 13E
FMR No. 11	6104	1520/1521	A MC 61286	5	17S 13E
FMR No. 12	6104	1522/1523	A MC 61287	5	17S 13E
FMR No. 13	6104	1524/1525	A MC 61288	5	17S 13E
FMR No. 14	6104	1526/1527	A MC 61289	5	17S 13E
FMR No. 15	6104	1528/1529	A MC 61290	5	17S 13E
FMR No. 16	6104	1530/1531	A MC 61291	5	17S 13E
FMR No. 17	7673	908/909	A MC 61292	5	17S 13E
" " "	"	" "	"	8	17S 13E
FMR No. 18	7673	906/907	A MC 61293	5	17S 13E
" " "	"	" "	"	8	17S 13E
Mojave - 1	8861	943	A MC 307734	35	16S 12E
Yuma - 1	8861	940	A MC 307735	35	16S 12E
Pima - 1	8861	937	A MC 307736	35	16S 12E
Yavapai - 1	8861	934	A MC 307737	35	16S 12E
Papago - 1	8861	931	A MC 307738	35	16S 12E
Key - 1	8861	928	A MC 307739	35	16S 12E
Lime - 1A	8861	925	A MC 307740	35	16S 12E
Lime - 4A	8861	922	A MC 307741	35	16S 12E
RH-1	9365	593/594	A MC 324410	8	17S 13E
RH-2	9365	595/596	A MC 324411	8	17S 13E
RH-3	9365	597/598	A MC 324412-	8	17S 13E
RH-4	9365	599/600	A MC 324413	8	17S 13E
RH-5	9365	601/602	A MC 324414	8	17S 13E
RH-6	9365	603/604	A MC 324415	8	17S 13E
RH-7	9365	605/606	A MC 324416	8	17S 13E
RH-8	9365	607/608	A MC 324417	8	17S 13E
RH-9	9365	609/610	A MC 324418	8	17S 13E
RH-10	9365	611/612	A MC 324419	8	17S 13E

Exhibit A
 Unpatented Mining Claims
 Pima County, Arizona

	AMC Serial No.	Claim Name	Recording Data		Township & Range	Section
			Book	Page		
44	37764	Alpha No. 35	1201	260	17S 12E, 17S 13E	1,12, 6,7
45	37765	Alpha No. 36	1201	261	17S 13E, 17S 12E	7 12
46	37766	Alpha No. 41	1201	266	17S 13E	6,7
47	37767	Alpha No. 56	1201	269	17S 13E	6
48	37768	Alpha No. 57	1201	270	17S 13E	6,7
49	37769	Alpha No. 60	1201	271	17S 13E	6
50	37770	Alpha No. 61	1201	272	17S 13E	6
51	37771	Alpha No. 62	1201	273	17S 13E	6
52	37772	Alpha No. 63	1201	274	17S 13E	6,7
53	37773	Alpha No. 64	1201	275	17S 13E	6,7
54	37774	Alpha No. 65	1201	276	17S 13E	7
55	37775	Alpha No. 66	1201	277	17S 13E	7
56	37776	Alpha No. 67	1201	278	17S 13E	7
57	37777	Alpha No. 68	1201	279	17S 13E	6
58	37778	Alpha No. 69	1201	280	17S 13E	6
59	37779	Alpha No. 70	1201	281	17S 13E	6
60	37780	Alpha No. 71	1201	282	17S 12E	12
61	37781	Alpha No. 72	1201	283	17S 12E	12
62	37782	Alpha No. 74	1201	285	17S 12E	12
63	37783	Alpha No. 75	1201	286	17S 12E	12
64	37784	Alpha No. 76	1201	287	17S 12E	12
65	37785	Alpha No. 79	3053	183	17S 13E 17S 12E	7 12
66	37786	Alpha No. 80	3053	182	17S 13E 17S 12E	7 12
67	37787	Alpha No. 82	3053	189	17S 13E	7
68	37788	Alpha No. 83	3053	188	17S 13E	7
69	37789	Bapi No. 1	3053	185	17S 12E	12
70	37790	Bapi No. 2	3098	746	17S 12E	12
71	37855	EBA	4533	913	17S 13E	15
72	37856	EBE	4533	914	17S 13E	15
73	37857	EBI	4533	915	17S 13E	15
74	37858	EBO	4533	916	17S 13E	15
75	37859	EBU	4533	917	17S 13E	15
76	37860	ECA	4533	918	17S 13E	15
77	37861	ECE	4533	919	17S 13E	15
78	37862	ECI	4533	920	17S 13E	15
79	37863	ECO	1533	921	17S 13E	15,22
80	37864	ECU	4533	922	17S 13E	15
81	37865	EDA	4533	923	17S 13E	15
82	37866	EDE	4533	924	17S 13E	15
83	37867	EDI	4533	925	17S 13E	15

RECEIVED
 BLM AT STATE OFFICE
 PHOENIX, ARIZONA
 2012 JUL 19 P 2:12

Exhibit A
Unpatented Mining Claims
Pima County, Arizona

	AMC Serial No.	Claim Name	Recording Data		Township & Range	Section
			Book	Page		
84	37868	EDO	4533	926	17S 13E	15
85	37869	EDU	4533	927	17S 13E	15
86	37870	EFA	4533	928	17S 13E	15
87	37871	EFE	4533	929	17S 13E	15
88	37872	EFI	4533	930	17S 13E	15,22
89	37873	EFO	4533	931	17S 13E	15
90	37874	EFU	4533	932	17S 13E	15
91	37875	EGA	4533	933	17S 13E	15
92	37876	EGE	4533	934	17S 13E	15
93	37877	EGI	4533	935	17S 13E	15
94	37878	EGO	4533	936	17S 13E	15
95	37879	EGU	4533	937	17S 13E	15
96	37880	EHA	4533	938	17S 13E	15
97	37881	EHE	4533	939	17S 13E	15,22
98	37882	EHI	4533	940	17S 13E	15,14
99	37883	EHO	4533	941	17S 13S	15,14
100	37884	EHU	4533	942	17S 13S	15,14
101	37885	EJA	4533	943	17S 13E	15,14
102	37886	EJE	4533	944	17S 13E	15,14
103	37887	EJI	4533	945	17S 13E	15,14
104	37888	EJO	4533	946	17S 13E	15,14
105	37889	EJU	4533	947	17S 13E	15,14
106	37890	EKA	4533	948	17S 13E	15,14,22,23
107	61261	Mission No. 3	6104	1470/1471	17S 13E	6
108	61262	Mission No. 4	7673	910/911	17S 13E	6
109	61263	Mission No. 5	6104	1474/1475	17S 13E	5
110	61264	Mission No. 6	6104	1476/1477	17S 13E	6
111	61265	Mission No. 7	6104	1478/1479	17S 13E	6
112	61266	Mission No. 8	6104	1480/1481	17S 13E	5
113	61267	Mission No. 9	6104	1482/1483	17S 13E	6
114	61628	Mission No. 12	6104	1484/1485	17S 13E	6
115	61269	Mission No. 18	6104	1486/1487	17S 13E	5
116	61270	Mission No. 19	6104	1488/1489	17S 13E	5
117	61271	FED No. 5	6104	1490/1491	17S 13E	6
118	61272	FED No. 7	7673	904/905	17S 13E	6
119	61273	FED No. 9	6104	1494/1495	17S 13E	6
120	61274	FED No. 10	6104	1496/1497	17S 13E	6
121	61275	FED No. 11	6104	1498/1499	17S 13E	6
122	61276	FED No. 12	6104	1500/1501	17S 13E	6
123	61277	FED No. 31	6104	1502/1503	17S 13E	6
124	61278	FED No. 32	6104	1504/1505	17S 13E	6
125	61279	FED No. 33	6104	1506/1507	17S 13E	6
126	61280	FMR No. 5	6104	1508/1509	17S 13E	5
127	61281	FMR No. 6	6104	1510/1511	17S 13E	5

RECEIVED
 BLM AT STATE OFFICE
 PHOENIX, ARIZONA
 2012 JUL 16 PM 12:12

Exhibit A
Unpatented Mining Claims
Pima County, Arizona

	AMC Serial No.	Claim Name	Recording Data		Township & Range	Section
			Book	Page		
128	61282	FMR No. 7	6104	1512/1513	17S 13E	5
129	61283	FMR No. 8	6104	1514/1515	17S 13E	5
130	61284	FMR No. 9	6104	1516/1517	17S 13E	5
131	61285	FMR No. 10	6104	1518/1519	17S 13E	5
132	61286	FMR No. 11	6104	1520/1521	17S 13E	5
133	61287	FMR No. 12	6104	1522/1523	17S 13E	5
134	61288	FMR No. 13	6104	1524/1525	17S 13E	5
135	61289	FMR No. 14	6104	1526/1527	17S 13E	5
136	61290	FMR No. 15	6104	1528/1529	17S 13E	5
137	61291	FMR No. 16	6104	1530/1531	17S 13E	5
138	61292	FMR No. 17	7673	908/909	17S 13E	5,8
139	61293	FMR No. 18	7673	906/907	17S 13E	5,8
140	307734	Mojave 1	8861	943	16S 12E	35
141	307735	Yuma 1	8861	940	16S 12E	35
142	307736	Pima 1	8861	937	16S 12E	35
143	307737	Yavapai 1	8861	934	16S 12E	35
144	307738	Papago 1	8861	931	16S 12E	35
145	307739	Key 1	8861	928	16S 12E	35
146	307740	Lime 1A	8861	925	16S 12E	35
147	307741	Lime 4A	8861	922	16S 12E	35
148	324410	RH-1	9365	593/594	17S 13E	8
149	324411	RH-2	9365	595/596	17S 13E	8
150	324412	RH-3	9365	597/598	17S 13E	8
151	324413	RH-4	9365	599/600	17S 13E	8
152	324414	RH-5	9365	601/602	17S 13E	8
153	324415	RH-6	9365	603/604	17S 13E	8
154	324416	RH-7	9365	605/606	17S 13E	8
155	324417	RH-8	9365	607/608	17S 13E	8
156	324418	RH-9	9365	609/610	17S 13E	8
157	324419	RH-10	9365	611/612	17S 13E	8
158	324420	RH-11	9365	613/614	17S 13E	8
159	324421	RH-12	9365	615/616	17S 13E	8
160	324422	RH-13	9365	617/618	17S 13E	8
161	324423	RH-14	9365	619/620	17S 13E	8
162	324424	RH-15	9365	621/622	17S 13E	8
163	324425	RH-16	9365	623/624	17S 13E	8
164	324426	RH-17	9365	625/626	17S 13E	8
165	324427	RH-18	9365	627/628	17S 13E	8
166	324428	RH-19	9365	629/630	17S 13E	8
167	324429	RH-20	9365	631/632	17S 13E	8
168	324430	RH-21	9365	633/634	17S 13E	8
169	324431	RH-22	9365	635/636	17S 13E	8
170	324432	RH-23	9365	637/638	17S 13E	8
171	324433	RH-24	9365	639/640	17S 13E	8

RECEIVED
 BLM AT STATE OFFICE
 PHOENIX ARIZONA
 2012 JUL 16 P 2:12

Exhibit A
 Unpatented Mining Claims
 Pima County, Arizona

	AMC Serial No.	Claim Name	Recording Data		Township & Range	Section
			Book	Page		
172	324434	RH-25	9365	641/642	17S 13E	8
173	324435	RH-26	9365	643/644	17S 13E	8
174	324436	RH-27	9365	645/646	17S 13E	8
175	324437	RH-28	9365	647/648	17S 13E	8
176	324438	RH-29	9365	649/650	17S 13E	8
177	324439	RH-30	9365	651/652	17S 13E	8
178	324440	RH-31	9365	653/654	17S 13E	8
179	324441	RH-32	9365	655/656	17S 13E	8
180	324442	RH-33	9365	657/658	17S 13E	8
181	324443	RH-34	9365	659/660	17S 13E	8
182	324444	RH-35	9365	661/662	17S 13E	8
183	324445	RH-36	9365	663/664	17S 13E	8
184	331295	Bucco-1	9830	2303/2304	17S 12E	12
185	331296	Bucco-2	9830	2305/2306	17S 12E	12
186	331297	Bucco-3	9830	2307/2308	17S 12E	12
187	331298	Bucco-4	9830	2309/2310	17S 12E	12
188	331299	Bucco-5	9830	2311/2312	17S 12E	12
Total 188 Claims						

RECEIVED
 BLM AZ STATE OFFICE
 2012 JUL 16 P 12:12
 PHOENIX, ARIZONA

Receipt

United States Department of the Interior
Bureau of Land Management
 LANDS/RECREATION & PLANNING
 ONE N CENTRAL AVE
 PHOENIX, AZ 85004 -2203
 Phone: 602-417-9200

Receipt

No: 2609280

Transaction #: 2689417	ENTERED INTO COMPUTER
Date of Transaction: 07/16/2012	JUL 24 2012 <i>pb</i>
CUSTOMER:	
ASARCO LLC 5285 E WILLIAMS CIR STE 2000 TUCSON, AZ 85711-7711 US	JUL 25 2012 - Verified <i>pb</i>

LINE #	QTY	DESCRIPTION	REMARKS	UNIT PRICE	TOTAL
1	1.00	LOCATABLE MINERALS / MINING CLAIMS- NOT NEW-UNADJUD, ONE AUTH NO. ONLY / MINING CLAIM MONEY RECEIVED CASES: AMC22865/\$26320.00	MAINT FEE PYMNT (188) 2013 / NOI	- n/a -	26320.00
TOTAL:					\$26,320.00

PAYMENT INFORMATION			
1	AMOUNT:	26320.00	POSTMARKED: N/A
	TYPE:	CHECK	RECEIVED: 07/16/2012
	CHECK NO:	5403	
	NAME:	ASARCO LLC 5285 E WILLIAMS CIR STE 2000 TUCSON AZ 85711-7711 US	

REMARKS

This receipt was generated by the automated BLM Collections and Billing System and is a paper representation of a portion of the official electronic record contained therein.

Lead Num	Amc claims
22807	22865-880
24397	24403-406
"	24410-414
"	24430; 24433
"	24437-446
"	24450
37759	37759-790
"	37855-890
61261	61261-293
307734	307734-741
324410	324410-445
331295	331295-299

<http://cbs.blm.gov/cgi-bin/cbsp/zorder>

Message:

188 ROWS RETRIEVED

CBS Export Results Report

Include Resolved Records
Record Status

Search Criteria

Responsible Area (Errors Only)

- Error Records (E/M/I)
- Accepted Records (A/W)
- "On Hold" Records (H)
- All Records (for s/n or receipt nr)
- Exported, No Results From CBS
- New (not yet exported)

Enter export Date (mm/dd/yyyy)
 Serial Number match (optional)
 Receipt Nr (optional)
 Export Nr (exclusive)
 LR2000 User (defaults to login)

- User (U,X)
- Programmer (P,X)
- All (U,P,X)

[User Guide](#)

	Resend?	Export Nr	A/D	Serial Nr	Multi	Code	\$ Amount	Remarks	Receipt Nr	LR2000 User	#Msg	Resolved?	OK	Stat1	Area	CBS Msg 1	Stat2	Area	Msg 2	CBS 392 ID	392 \$ Amt	Action Update Date	Resend	Resend Orig
1	<input type="checkbox"/>	3542483	A	AMC22865		682	140.00	2013	2609280	PAULINEB	1	<input type="checkbox"/>		A		ACCPT				1807946	26320.00	7/24/2012 16:04		7/
2	<input type="checkbox"/>	3542484	A	AMC22866		682	140.00	2013	2609280	PAULINEB	1	<input type="checkbox"/>		A		ACCPT				1807946	26320.00	7/24/2012 16:04		7/
3	<input type="checkbox"/>	3542485	A	AMC22867		682	140.00	2013	2609280	PAULINEB	1	<input type="checkbox"/>		A		ACCPT				1807946	26320.00	7/24/2012 16:04		7/
4	<input type="checkbox"/>	3542486	A	AMC22868		682	140.00	2013	2609280	PAULINEB	1	<input type="checkbox"/>		A		ACCPT				1807946	26320.00	7/24/2012 16:04		7/
5	<input type="checkbox"/>	3542487	A	AMC22869		682	140.00	2013	2609280	PAULINEB	1	<input type="checkbox"/>		A		ACCPT				1807946	26320.00	7/24/2012 16:04		7/
6	<input type="checkbox"/>	3542488	A	AMC22870		682	140.00	2013	2609280	PAULINEB	1	<input type="checkbox"/>		A		ACCPT				1807946	26320.00	7/24/2012 16:04		7/
7	<input type="checkbox"/>	3542489	A	AMC22871		682	140.00	2013	2609280	PAULINEB	1	<input type="checkbox"/>		A		ACCPT				1807946	26320.00	7/24/2012 16:04		7/
8	<input type="checkbox"/>	3542490	A	AMC22872		682	140.00	2013	2609280	PAULINEB	1	<input type="checkbox"/>		A		ACCPT				1807946	26320.00	7/24/2012 16:04		7/
9	<input type="checkbox"/>	3542491	A	AMC22873		682	140.00	2013	2609280	PAULINEB	1	<input type="checkbox"/>		A		ACCPT				1807946	26320.00	7/24/2012 16:04		7/
10	<input type="checkbox"/>	3542492	A	AMC22874		682	140.00	2013	2609280	PAULINEB	1	<input type="checkbox"/>		A		ACCPT				1807946	26320.00	7/24/2012 16:04		7/
11	<input type="checkbox"/>	3542493	A	AMC22875		682	140.00	2013	2609280	PAULINEB	1	<input type="checkbox"/>		A		ACCPT				1807946	26320.00	7/24/2012 16:04		7/
12	<input type="checkbox"/>	3542494	A	AMC22876		682	140.00	2013	2609280	PAULINEB	1	<input type="checkbox"/>		A		ACCPT				1807946	26320.00	7/24/2012 16:04		7/
13	<input type="checkbox"/>	3542495	A	AMC22877		682	140.00	2013	2609280	PAULINEB	1	<input type="checkbox"/>		A		ACCPT				1807946	26320.00	7/24/2012 16:04		7/
14	<input type="checkbox"/>	3542496	A	AMC22878		682	140.00	2013	2609280	PAULINEB	1	<input type="checkbox"/>		A		ACCPT				1807946	26320.00	7/24/2012 16:04		7/
15	<input type="checkbox"/>	3542497	A	AMC22879		682	140.00	2013	2609280	PAULINEB	1	<input type="checkbox"/>		A		ACCPT				1807946	26320.00	7/24/2012 16:04		7/
16	<input type="checkbox"/>	3542498	A	AMC22880		682	140.00	2013	2609280	PAULINEB	1	<input type="checkbox"/>		A		ACCPT				1807946	26320.00	7/24/2012 16:04		7/
17	<input type="checkbox"/>	3542892	A	AMC24403		682	140.00	2013	2609280	PAULINEB	1	<input type="checkbox"/>		A		ACCPT				1807946	26320.00	7/24/2012 17:48		7/
18	<input type="checkbox"/>	3542893	A	AMC24404		682	140.00	2013	2609280	PAULINEB	1	<input type="checkbox"/>		A		ACCPT				1807946	26320.00	7/24/2012 17:48		7/
19	<input type="checkbox"/>	3542894	A	AMC24405		682	140.00	2013	2609280	PAULINEB	1	<input type="checkbox"/>		A		ACCPT				1807946	26320.00	7/24/2012 17:48		7/
20	<input type="checkbox"/>	3542895	A	AMC24406		682	140.00	2013	2609280	PAULINEB	1	<input type="checkbox"/>		A		ACCPT				1807946	26320.00	7/24/2012 17:48		7/

July 5, 2011



RECEIVED
BLM AZ STATE OFFICE
2011 JUL 11 A 10:16
PHOENIX, ARIZONA

Arizona State Office
Bureau of Land Management
Department of the Interior
Suite 800
One North Central Avenue
Phoenix, AZ 85004-4427
602-417-9200

AMC 22807
AMC 24397
AMC 37759
AMC 61261
AMC 307734
AMC 304410
AMC 331295

**Notice of Intent to Hold and Payment of Annual Claim Maintenance Fee
2011/2012**

Dear Sir or Madam:

The Final Rule as published in the Federal Register implements provisions of the Interior Department and related agencies, Appropriations Act of 2003 (the "Act") requires an annual rental fee of \$140.00 for each unpatented mining claim and site located and held under the General Mining Law of 1872.

This will serve as notice that ASARCO MISSION COMPLEX LLC a Delaware Limited Liability Company, whose address for purposes of this filing is **5285 Williams Circle, Suite 2000 Tucson, Arizona 85711** intends to hold the 188 mining claims and / or mill sites described in Exhibit A attached herewith, by payment of the annual claim maintenance fee of \$140.00 per claim or site. The total amount owed therefore is **\$26,320.00** to hold these claims for the year ending September 1, 2012.

The attached Exhibit A lists the individual claim names, BLM serial numbers, the book and page number for the county records. The claims and/or sites are located in Pima County, AZ

The recorded documents and any notices of acknowledgments concerning the above mentioned claims should be sent to my attention at the address listed above.

Sincerely,

Thomas M. Simpson
Agent for ASARCO MISSION COMPLEX LLC Enclosures

NO. OF CLAIMS 188
AMOUNT 26,380
RECEIPT NO. 2379141
INIT. SC

**** BLM-ASO****

EXHIBIT A

ASARCO LLC

Notice of Intent to Hold the foregoing unpatented Mining Claims for 2011/2012:

NO.	AMC	Claim Name	Book	Page	TWP & RGE	Section
1	22865	Piba No. 3	3006	156	17S 12E	12
2	22866	Piba No. 4	3006	157	17S 12E	12
3	22867	Peak No. 1	444	77	17S 12E	12
4	22868	Peak No. 2	444	78	17S 12E	12
5	22869	Peak No. 3	444	79	17S 12E	12
6	22870	Peak No. 4	444	80	17S 12E	12
7	22871	Peak No. 5	444	81	17S 12E	12
8	22872	Peak No. 6	444	82	17S 12E	12
9	22873	Peak No. 7	1201	298	17S 12E	12
10	22874	Peak No. 8	973	248	17S 12E	12
11	22875	Peak No. 9	444	85	17S 12E	12
12	22876	Peak No. 10	444	86	17S 12E	12
13	22877	Peak No. 11	444	87	17S 12E	12
14	22878	Alpha No. 73	3053	187	17S 12E	12
15	22879	Ban-Ana-PI No.1	3108	340	17S 12E	12
16	22880	Ban-Ana-PI No.2	3108	341	17S 12E	12
17	24403	Ute	922	597	16S 12E	35
18	24404	Piute	922	595	16S 12E	35
19	24405	Comanche	1681	457	16S 12E	35
20	24406	Hopi	891	379	16S 12E	35
21	24410	Yaqui	1083	407	16S 12E	35
22	24411	Algonquin	1083	405	16S 12E	35
23	24412	Iroquois	1083	408	16S 12E	35
24	24413	Pueblo	1877	167	16S 12E	35
25	24414	Acoma	1110	221	16S 12E	35
26	24430	Blitz No. 6	76	568	17S 12E	12
27	24433	Blitz No. 9	76	571	17S 12E	12
28	24437	Cholla No. 1	371	546	17S 12E	1,12
29	24438	Cholla No. 2	371	547	17S 12E	12
30	24439	Cholla No. 3	371	548	17S 12E	12
31	24440	Cholla No. 4	371	549	17S 12E	12
32	24441	Cholla No. 5	371	550	17S 12E	12
33	24442	Cholla No. 6	371	551	17S 12E	12
34	24443	Cholla No. 7	371	552	17S 12E	1,12
35	24444	Cholla No. 8	371	553	17S 12E	1
36	24445	Valle	73	448	17S 12E	12
37	24446	Valle No. 2	433	164	17S 12E	12
38	24450	Valle No. 6	458	427	17S 12E	12
39	37759	Alpha No. 15	2662	111	17S 12E	1
40	37760	Alpha No. 17	1201	249	17S 12E	1,12
41	37761	Alpha No. 18	1201	250	17S 12E	1,12
42	37762	Alpha No. 19	1201	251	17S 12E	12
43	37763	Alpha No. 23	2662	115	17S 12E	1
44	37764	Alpha No. 35	1201	260	17S 12E, 17S 13E	1,12, 6,7
45	37765	Alpha No. 36	1201	261	17S 13E, 17S 12E	7 12
46	37766	Alpha No. 41	1201	266	17S 13E	6,7

PHOENIX, ARIZONA
 2011 JUL 11 A 10:11

RECEIVED
 MAR STATE OFFICE

H/SC

EXHIBIT A

ASARCO LLC

Notice of Intent to Hold the foregoing unpatented Mining Claims for 2011/2012:

47	37767	Alpha No. 56	1201	269	17S 13E	6
48	37768	Alpha No. 57	1201	270	17S 13E	6,7
49	37769	Alpha No. 60	1201	271	17S 13E	6
50	37770	Alpha No. 61	1201	272	17S 13E	6
51	37771	Alpha No. 62	1201	273	17S 13E	6
52	37772	Alpha No. 63	1201	274	17S 13E	6,7
53	37773	Alpha No. 64	1201	275	17S 13E	6,7
54	37774	Alpha No. 65	1201	276	17S 13E	7
55	37775	Alpha No. 66	1201	277	17S 13E	7
56	37776	Alpha No. 67	1201	278	17S 13E	7
57	37777	Alpha No. 68	1201	279	17S 13E	6
58	37778	Alpha No. 69	1201	280	17S 13E	6
59	37779	Alpha No. 70	1201	281	17S 13E	6
60	37780	Alpha No. 71	1201	282	17S 12E	12
61	37781	Alpha No. 72	1201	283	17S 12E	12
62	37782	Alpha No. 74	1201	285	17S 12E	12
63	37783	Alpha No. 75	1201	286	17S 12E	12
64	37784	Alpha No. 76	1201	287	17S 12E	12
65	37785	Alpha No. 79	3053	183	17S 13E 17S 12E	7 12
66	37786	Alpha No. 80	3053	182	17S 13E 17S 12E	7 12
67	37787	Alpha No. 82	3053	189	17S 13E	7
68	37788	Alpha No. 83	3053	188	17S 13E	7
69	37789	Bapi No. 1	3053	185	17S 12E	12
70	37790	Bapi No. 2	3098	746	17S 12E	12
71	37855	EBA	4533	913	17S 13E	15
72	37856	EBE	4533	914	17S 13E	15
73	37857	EBI	4533	915	17S 13E	15
74	37858	EBO	4533	916	17S 13E	15
75	37859	EBU	4533	917	17S 13E	15
76	37860	ECA	4533	918	17S 13E	15
77	37861	ECE	4533	919	17S 13E	15
78	37862	ECI	4533	920	17S 13E	15
79	37863	ECO	1533	921	17S 13E	15,22
80	37864	ECU	4533	922	17S 13E	15
81	37865	EDA	4533	923	17S 13E	15
82	37866	EDE	4533	924	17S 13E	15
83	37867	EDI	4533	925	17S 13E	15
84	37868	EDO	4533	926	17S 13E	15
85	37869	EDU	4533	927	17S 13E	15
86	37870	EFA	4533	928	17S 13E	15
87	37871	EFE	4533	929	17S 13E	15
88	37872	EFI	4533	930	17S 13E	15,22
89	37873	EFO	4533	931	17S 13E	15
90	37874	EFU	4533	932	17S 13E	15
91	37875	EGA	4533	933	17S 13E	15
92	37876	EGE	4533	934	17S 13E	15
93	37877	EGI	4533	935	17S 13E	15
94	37878	EGO	4533	936	17S 13E	15

2011 JUL 11 A 10:16
 TULSA, ARIZONA

RECEIVED
 MINERAL STATE OFFICE

Handwritten initials/signature

**EXHIBIT A
ASARCO LLC**

Notice of Intent to Hold the foregoing unpatented Mining Claims for 2011/2012:

95	37879	EGU	4533	937	17S 13E	15
96	37880	EHA	4533	938	17S 13E	15
97	37881	EHE	4533	939	17S 13E	15,22
98	37882	EHF	4533	940	17S 13E	15,14
99	37883	EHO	4533	941	17S 13S	15,14
100	37884	EHU	4533	942	17S 13S	15,14
101	37885	EJA	4533	943	17S 13E	15,14
102	37886	EJE	4533	944	17S 13E	15,14
103	37887	EJI	4533	945	17S 13E	15,14
104	37888	EJO	4533	946	17S 13E	15,14
105	37889	EJU	4533	947	17S 13E	15,14
106	37890	EKA	4533	948	17S 13E	15,14,22,23
107	61261	Mission No. 3	6104	1470/1471	17S 13E	6
108	61262	Mission No. 4	7673	910/911	17S 13E	6
109	61263	Mission No. 5	6104	1474/1475	17S 13E	5
110	61264	Mission No. 6	6104	1476/1477	17S 13E	6
111	61265	Mission No. 7	6104	1478/1479	17S 13E	6
112	61266	Mission No. 8	6104	1480/1481	17S 13E	5
113	61267	Mission No. 9	6104	1482/1483	17S 13E	6
114	61628	Mission No. 12	6104	1484/1485	17S 13E	6
115	61269	Mission No. 18	6104	1486/1487	17S 13E	5
116	61270	Mission No. 19	6104	1488/1489	17S 13E	5
117	61271	FED No. 5	6104	1490/1491	17S 13E	6
118	61272	FED No. 7	7673	904/905	17S 13E	6
119	61273	FED No. 9	6104	1494/1495	17S 13E	6
120	61274	FED No. 10	6104	1496/1497	17S 13E	6
121	61275	FED No. 11	6104	1498/1499	17S 13E	6
122	61276	FED No. 12	6104	1500/1501	17S 13E	6
123	61277	FED No. 31	6104	1502/1503	17S 13E	6
124	61278	FED No. 32	6104	1504/1505	17S 13E	6
125	61279	FED No. 33	6104	1506/1507	17S 13E	6
126	61280	FMR No. 5	6104	1508/1509	17S 13E	5
127	61281	FMR No. 6	6104	1510/1511	17S 13E	5
128	61282	FMR No. 7	6104	1512/1513	17S 13E	5
129	61283	FMR No. 8	6104	1514/1515	17S 13E	5
130	61284	FMR No. 9	6104	1516/1517	17S 13E	5
131	61285	FMR No. 10	6104	1518/1519	17S 13E	5
132	61286	FMR No. 11	6104	1520/1521	17S 13E	5
133	61287	FMR No. 12	6104	1522/1523	17S 13E	5
134	61288	FMR No. 13	6104	1524/1525	17S 13E	5
135	61289	FMR No. 14	6104	1526/1527	17S 13E	5
136	61290	FMR No. 15	6104	1528/1529	17S 13E	5
137	61291	FMR No. 16	6104	1530/1531	17S 13E	5
138	61292	FMR No. 17	7673	908/909	17S 13E	5,8
139	61293	FMR No. 18	7673	906/907	17S 13E	5,8
140	307734	Mojave 1	8861	943	16S 12E	35
141	307735	Yuma 1	8861	940	16S 12E	35
142	307736	Pima 1	8861	937	16S 12E	35
143	307737	Yavapai 1	8861	934	16S 12E	35
144	307738	Papago 1	8861	931	16S 12E	35

89219 by
↓

2011 JUL 11 A 0:11
PUEBLO, ARIZONA

RECEIVED
M AZ STATE OFFICE

50/60

**EXHIBIT A
ASARCO LLC**

Notice of Intent to Hold the foregoing unpatented Mining Claims for 2011/2012:

145	307739	Key 1	8861	928	16S 12E	35
146	307740	Lime 1A	8861	925	16S 12E	35
147	307741	Lime 4A	8861	922	16S 12E	35
148	324410	RH-1	9365	593/594	17S 13E	8
149	324411	RH-2	9365	595/596	17S 13E	8
150	324412	RH-3	9365	597/598	17S 13E	8
151	324413	RH-4	9365	599/600	17S 13E	8
152	324414	RH-5	9365	601/602	17S 13E	8
153	324415	RH-6	9365	603/604	17S 13E	8
154	324416	RH-7	9365	605/606	17S 13E	8
155	324417	RH-8	9365	607/608	17S 13E	8
156	324418	RH-9	9365	609/610	17S 13E	8
157	324419	RH-10	9365	611/612	17S 13E	8
158	324420	RH-11	9365	613/614	17S 13E	8
159	324421	RH-12	9365	615/616	17S 13E	8
160	324422	RH-13	9365	617/618	17S 13E	8
161	324423	RH-14	9365	619/620	17S 13E	8
162	324424	RH-15	9365	621/622	17S 13E	8
163	324425	RH-16	9365	623/624	17S 13E	8
164	324426	RH-17	9365	625/626	17S 13E	8
165	324427	RH-18	9365	627/628	17S 13E	8
166	324428	RH-19	9365	629/630	17S 13E	8
167	324429	RH-20	9365	631/632	17S 13E	8
168	324430	RH-21	9365	633/634	17S 13E	8
169	324431	RH-22	9365	635/636	17S 13E	8
170	324432	RH-23	9365	637/638	17S 13E	8
171	324433	RH-24	9365	639/640	17S 13E	8
172	324434	RH-25	9365	641/642	17S 13E	8
173	324435	RH-26	9365	643/644	17S 13E	8
174	324436	RH-27	9365	645/646	17S 13E	8
175	324437	RH-28	9365	647/648	17S 13E	8
176	324438	RH-29	9365	649/650	17S 13E	8
177	324439	RH-30	9365	651/652	17S 13E	8
178	324440	RH-31	9365	653/654	17S 13E	8
179	324441	RH-32	9365	655/656	17S 13E	8
180	324442	RH-33	9365	657/658	17S 13E	8
181	324443	RH-34	9365	659/660	17S 13E	8
182	324444	RH-35	9365	661/662	17S 13E	8
183	324445	RH-36	9365	663/664	17S 13E	8
184	331295	Bucco-1	9830	2303/2304	17S 12E	12
185	331296	Bucco-2	9830	2305/2306	17S 12E	12
186	331297	Bucco-3	9830	2307/2308	17S 12E	12
187	331298	Bucco-4	9830	2309/2310	17S 12E	12
188	331299	Bucco-5	9830	2311/2312	17S 12E	12
Total 188 Claims		SC				

RECEIVED
 JUL 11 A 10:16
 MARIK, ARIZONA
 STATE OFFICE

44/50

United States Department of the Interior
Bureau of Land Management
 LANDS/RECREATION & PLANNING
 ONE N CENTRAL AVE
 PHOENIX, AZ 85004 -2203
 Phone: 602-417-9200

Receipt

No: 2379141

Transaction #: 2454044	
Date of Transaction: 07/11/2011	
CUSTOMER:	
ASARCO LLC 5285 E WILLIAMS CIR STE 2000 TUCSON, AZ 85711-7711 US	

LINE #	QTY	DESCRIPTION	REMARKS	UNIT PRICE	TOTAL
1	1.00	LOCATABLE MINERALS / MINING CLAIMS-NOT NEW-UNADJUD, ONE AUTH NO. ONLY / MINING CLAIM MONEY RECEIVED CASES: AMC22865/\$26320.00	MAINT (188) 2012	- n/a -	26320.00
TOTAL:					\$26,320.00

PAYMENT INFORMATION			
1	AMOUNT:	26320.00	POSTMARKED: N/A
	TYPE:	CHECK	RECEIVED: 07/11/2011
	CHECK NO:	4863	
	NAME:	ASARCO LLC 5285 E WILLIAMS CIR STE 2000 TUCSON AZ 85711-7711 US	

REMARKS

This receipt was generated by the automated BLM Collections and Billing System and is a paper representation of a portion of the official electronic record contained therein.



July 21, 2010

Arizona State Office
Bureau of Land Management
Department of the Interior
Suite 800
One North Central Avenue
Phoenix, AZ 85004-4427
602-417-9200

AMC 22807
AMC 24397
AMC 37759
AMC 61261
AMC 307734
AMC 324410
AMC 331295

**Notice of Intent to Hold and Payment of Annual Claim Maintenance Fee
2010/2011**

Dear Sir or Madam:

The Final Rule as published in the Federal Register implements provisions of the Interior Department and related agencies, Appropriations Act of 2003 (the "Act") requires an annual rental fee of \$140.00 for each unpatented mining claim and site located and held under the General Mining Law of 1872.

This will serve as notice that ASARCO LLC a Delaware Limited Liability Company, whose address for purposes of this filing is **5285 Williams Circle, Suite 2000 Tucson, Arizona 85711** intends to hold the 188 mining claims and / or mill sites described in Exhibit A attached herewith, by payment of the annual claim maintenance fee of \$140.00 per claim or site. The total amount owed therefore is **\$26,320.00** to hold these claims for the year ending September 1, 2011.

The attached Exhibit A lists the individual claim names, BLM serial numbers, the book and page number for the county records. The claims and/or sites are located in Pima County, AZ

The recorded documents and any notices of acknowledgments concerning the above mentioned claims should be sent to my attention at the address listed above.

Sincerely,

Thomas M. Simpson
Agent for ASARCO LLC Enclosures

RECEIVED
BLM AZ STATE OFFICE
2010 JUL 28 A 9:24
PHOENIX, ARIZONA

179	324441	RH-32	9365	655/656	17S 13E	8
180	324442	RH-33	9365	657/658	17S 13E	8
181	324443	RH-34	9365	659/660	17S 13E	8
182	324444	RH-35	9365	661/662	17S 13E	8
183	324445 -	RH-36	9365	663/664	17S 13E	8
184	331295 +	Bucco-1	9830	2303/2304	17S 12E	12
185	331296	Bucco-2	9830	2305/2306	17S 12E	12
186	331297	Bucco-3	9830	2307/2308	17S 12E	12
187	331298	Bucco-4	9830	2309/2310	17S 12E	12
188	331299	Bucco-5	9830	2311/2312	17S 12E	12

Total Claims 188

ENTERED INTO COMPUTER

nk

AUG 09 2010

RECEIVED
BLM AZ STATE OFFICE
2010 JUL 28 A 9:24
PHOENIX, ARIZONA

	AMC SERIAL No.	CLAIM NAME	BOOK/ DOCKET	PAGE	Township/ Range	Section
133	61287	FMR No. 12	6104	1522/1523	17S 13E	5
134	61288	FMR No. 13	6104	1524/1525	17S 13E	5
135	61289	FMR No. 14	6104	1526/1527	17S 13E	5
136	61290	FMR No. 15	6104	1528/1529	17S 13E	5
137	61291	FMR No. 16	6104	1530/1531	17S 13E	5
138	61292	FMR No. 17	7673	908/909	17S 13E	5,8
139	61293+	FMR No. 18	7673	906/907	17S 13E	5,8
140	307734	Mojave 1	8861	943	16S 12E	35
141	307735	Yuma 1	8861	940	16S 12E	35
142	307736	Pima 1	8861	937	16S 12E	35
143	307737	Yavapai 1	8861	934	16S 12E	35
144	307738	Papago 1	8861	931	16S 12E	35
145	307739	Key 1	8861	928	16S 12E	35
146	307740	Lime 1A	8861	925	16S 12E	35
147	307741	Lime 4A	8861	922	16S 12E	35
148	324410	RH-1	9365	593/594	17S 13E	8
149	324411	RH-2	9365	595/596	17S 13E	8
150	324412	RH-3	9365	597/598	17S 13E	8
151	324413	RH-4	9365	599/600	17S 13E	8
152	324414	RH-5	9365	601/602	17S 13E	8
153	324415	RH-6	9365	603/604	17S 13E	8
154	324416	RH-7	9365	605/606	17S 13E	8
155	324417	RH-8	9365	607/608	17S 13E	8
156	324418	RH-9	9365	609/610	17S 13E	8
157	324419	RH-10	9365	611/612	17S 13E	8
158	324420	RH-11	9365	613/614	17S 13E	8
159	324421	RH-12	9365	615/616	17S 13E	8
160	324422	RH-13	9365	617/618	17S 13E	8
161	324423	RH-14	9365	619/620	17S 13E	8
162	324424	RH-15	9365	621/622	17S 13E	8
163	324425	RH-16	9365	623/624	17S 13E	8
164	324426	RH-17	9365	625/626	17S 13E	8
165	324427	RH-18	9365	627/628	17S 13E	8
166	324428	RH-19	9365	629/630	17S 13E	8
167	324429	RH-20	9365	631/632	17S 13E	8
168	324430	RH-21	9365	633/634	17S 13E	8
169	324431	RH-22	9365	635/636	17S 13E	8
170	324432	RH-23	9365	637/638	17S 13E	8
171	324433	RH-24	9365	639/640	17S 13E	8
172	324434	RH-25	9365	641/642	17S 13E	8
173	324435	RH-26	9365	643/644	17S 13E	8
174	324436	RH-27	9365	645/646	17S 13E	8
175	324437	RH-28	9365	647/648	17S 13E	8
176	324438	RH-29	9365	649/650	17S 13E	8
177	324439	RH-30	9365	651/652	17S 13E	8
178	324440	RH-31	9365	653/654	17S 13E	8

RECEIVED
 PLM AZ STATE OFFICE
 PHOENIX, ARIZONA
 2010 JUL 28 A 9:21

	AMC SERIAL No.	CLAIM NAME	BOOK/ DOCKET	PAGE	Township/ Range	Section
86	37870	EFA	4533	928	17S 13E	15
87	37871	EFE	4533	929	17S 13E	15
88	37872	EFI	4533	930	17S 13E	15,22
89	37873	EFO	4533	931	17S 13E	15
90	37874	EFU	4533	932	17S 13E	15
91	37875	EGA	4533	933	17S 13E	15
92	37876	EGE	4533	934	17S 13E	15
93	37877	EGI	4533	935	17S 13E	15
94	37878	EGO	4533	936	17S 13E	15
95	37879	EGU	4533	937	17S 13E	15
96	37880	EHA	4533	938	17S 13E	15
97	37881	EHE	4533	939	17S 13E	15,22
98	37882	EHI	4533	940	17S 13E	15,14
99	37883	EHO	4533	941	17S 13S	15,14
100	37884	EHU	4533	942	17S 13S	15,14
101	37885	EJA	4533	943	17S 13E	15,14
102	37886	EJE	4533	944	17S 13E	15,14
103	37887	EJI	4533	945	17S 13E	15,14
104	37888	EJO	4533	946	17S 13E	15,14
105	37889	EJU	4533	947	17S 13E	15,14
106	37890 +	EKA	4533	948	17S 13E	15,14,22,23
107	61261 -	Mission No. 3	6104	1470/1471	17S 13E	6
108	61262	Mission No. 4	7673	910/911	17S 13E	6
109	61263	Mission No. 5	6104	1474/1475	17S 13E	5
110	61264	Mission No. 6	6104	1476/1477	17S 13E	6
111	61265	Mission No. 7	6104	1478/1479	17S 13E	6
112	61266	Mission No. 8	6104	1480/1481	17S 13E	5
113	61267	Mission No. 9	6104	1482/1483	17S 13E	6
114	61268	Mission No. 12	6104	1484/1485	17S 13E	6
115	61269	Mission No. 18	6104	1486/1487	17S 13E	6
116	61270	Mission No. 19	6104	1488/1489	17S 13E	6
117	61271	FED No. 5	6104	1490/1491	17S 13E	6
118	61272	FED No. 7	7673	904/905	17S 13E	6
119	61273	FED No. 9	6104	1494/1495	17S 13E	6
120	61274	FED No. 10	6104	1496/1497	17S 13E	6
121	61275	FED No. 11	6104	1498/1499	17S 13E	6
122	61276	FED No. 12	6104	1500/1501	17S 13E	6
123	61277	FED No. 31	6104	1502/1503	17S 13E	6
124	61278	FED No. 32	6104	1504/1505	17S 13E	6
125	61279	FED No. 33	6104	1506/1507	17S 13E	6
126	61280	FMR No. 5	6104	1508/1509	17S 13E	5
127	61281	FMR No. 6	6104	1510/1511	17S 13E	5
128	61282	FMR No. 7	6104	1512/1513	17S 13E	5
129	61283	FMR No. 8	6104	1514/1515	17S 13E	5
130	61284	FMR No. 9	6104	1516/1517	17S 13E	5
131	61285	FMR No. 10	6104	1518/1519	17S 13E	5
132	61286	FMR No. 11	6104	1520/1521	17S 13E	5

RECEIVED
 FLM AZ STATE OFFICE
 2010 JUL 28 A 9 24
 TOLSON, AMEZONA

	AMC SERIAL No.	CLAIM NAME	BOOK/ DOCKET	PAGE	Township/ Range	Section
44	37764	Alpha No. 35	1201	260	17S 12E, 17S 13E	1,12, 6,7
45	37765	Alpha No. 36	1201	261	17S 13E, 17S 12E	7, 12
46	37766	Alpha No. 41	1201	266	17S 13E	6,7
47	37767	Alpha No. 56	1201	269	17S 13E	6
48	37768	Alpha No. 57	1201	270	17S 13E	6,7
49	37769	Alpha No. 60	1201	271	17S 13E	6
50	37770	Alpha No. 61	1201	272	17S 13E	6
51	37771	Alpha No. 62	1201	273	17S 13E	6
52	37772	Alpha No. 63	1201	274	17S 13E	6,7
53	37773	Alpha No. 64	1201	275	17S 13E	6,7
54	37774	Alpha No. 65	1201	276	17S 13E	7
55	37775	Alpha No. 66	1201	277	17S 13E	7
56	37776	Alpha No. 67	1201	278	17S 13E	7
57	37777	Alpha No. 68	1201	279	17S 13E	6
58	37778	Alpha No. 69	1201	280	17S 13E	6
59	37779	Alpha No. 70	1201	281	17S 13E	6
60	37780	Alpha No. 71	1201	282	17S 12E	12
61	37781	Alpha No. 72	1201	283	17S 12E	12
62	37782	Alpha No. 74	1201	285	17S 12E	12
63	37783	Alpha No. 75	1201	286	17S 12E	12
64	37784	Alpha No. 76	1201	287	17S 12E	12
65	37785	Alpha No. 79	3053	183	17S 13E, 17S 12E	7, 12
66	37786	Alpha No. 80	3053	182	17S 13E, 17S 12E	7, 12
67	37787	Alpha No. 82	3053	189	17S 13E	7
68	37788	Alpha No. 83	3053	188	17S 13E	7
69	37789	Bapi No. 1	3053	185	17S 12E	7
70	37790+	Bapi No. 2	3098	746	17S 12E	7
71	37855	EBA	4533	913	17S 13E	15
72	37856	EBE	4533	914	17S 13E	15
73	37857	EBI	4533	915	17S 13E	15
74	37858	EBO	4533	916	17S 13E	15
75	37859	EBU	4533	917	17S 13E	15
76	37860	ECA	4533	918	17S 13E	15
77	37861	ECE	4533	919	17S 13E	15
78	37862	ECI	4533	920	17S 13E	15
79	37863	ECO	1533	921	17S 13E	15,22
80	37864	ECU	4533	922	17S 13E	15
81	37865	EDA	4533	923	17S 13E	15
82	37866	EDE	4533	924	17S 13E	15
83	37867	EDI	4533	925	17S 13E	15
84	37868	EDO	4533	926	17S 13E	15
85	37869	EDU	4533	927	17S 13E	15

RECEIVED
 MINNAPAZ STATE OFFICE
 2010 JUL 28 A 9 24
 2010 JUL 28 9 20 AM

	AMC SERIAL No.	CLAIM NAME	BOOK/ DOCKET	PAGE	Township/ Range	Section
1	22865 -	Piba No. 3	3006	156	17S 12E	12
2	22866	Piba No. 4	3006	157	17S 12E	12
3	22867	Peak No. 1	444	77	17S 12E	12
4	22868	Peak No. 2	444	78	17S 12E	12
5	22869	Peak No. 3	444	79	17S 12E	12
6	22870	Peak No. 4	444	80	17S 12E	12
7	22871	Peak No. 5	444	81	17S 12E	12
8	22872	Peak No. 6	444	82	17S 12E	12
9	22873	Peak No. 7	1201	298	17S 12E	12
10	22874	Peak No. 8	973	248	17S 12E	12
11	22875	Peak No. 9	444	85	17S 12E	12
12	22876	Peak No. 10	444	86	17S 12E	12
13	22877	Peak No. 11	444	87	17S 12E	12
14	22878	Alpha No. 73	3053	187	17S 12E	12
15	22879	Ban-Ana-PI No.1	3108	340	17S 12E	12
16	22880 +	Ban-Ana-PI No.2	3108	341	17S 12E	12
17	24403 -	Ute	922	597	16S 12E	35
18	24404	Piute	922	595	16S 12E	35
19	24405	Comanche	1681	457	16S 12E	35
20	24406 +	Hopi	891	379	16S 12E	35
21	24410 -	Yaqui	1083	407	16S 12E	35
22	24411	Algonquin	1083	405	16S 12E	35
23	24412	Iroquois	1083	408	16S 12E	35
24	24413	Pueblo	1877	167	16S 12E	35
25	24414 +	Acoma	1110	221	16S 12E	35
26	24430 o	Blitz No. 6	76	568	17S 12E	12
27	24433 o	Blitz No. 9	76	571	17S 12E	12
28	24437 -	Cholla No. 1	371	546	17S 12E	1,12
29	24438	Cholla No. 2	371	547	17S 12E	12
30	24439	Cholla No. 3	371	548	17S 12E	12
31	24440	Cholla No. 4	371	549	17S 12E	12
32	24441	Cholla No. 5	371	550	17S 12E	12
33	24442	Cholla No. 6	371	551	17S 12E	12
34	24443	Cholla No. 7	371	552	17S 12E	1,12
35	24444	Cholla No. 8	371	553	17S 12E	1
36	24445	Valle	73	448	17S 12E	12
37	24446 +	Valle No. 2	433	164	17S 12E	12
38	24450 o	Valle No. 6	458	427	17S 12E	12
39	37759 *	Alpha No. 15	2662	111	17S 12E	1
40	37760	Alpha No. 17	1201	249	17S 12E	1,12
41	37761	Alpha No. 18	1201	250	17S 12E	1,12
42	37762	Alpha No. 19	1201	251	17S 12E	12
43	37763	Alpha No. 23	2662	115	17S 12E	1

NO. OF CLAIMS 188

AMOUNT 26320.00

RECEIPT NO. 2178752

INT. A.G.

** BLM-ASO **

RECEIVED
JUN 20 2008
BLM

**United States Department of the Interior
Bureau of Land Management
LANDS/RECREATION & PLANNING
ONE N CENTRAL AVE
PHOENIX, AZ 85004 -2203
Phone:**

Receipt

No: 2178758

Transaction #: 2248323		ENTERED INTO COMPUTER	
Date of Transaction: 07/28/2010			
CUSTOMER:	ASARCO LLC 5285 E WILLIAMS CIR STE 2000 ✓ TUCSON, AZ 85711-7711 US	AUG 09 2010	

LINE #	QTY	DESCRIPTION	REMARKS	UNIT PRICE	TOTAL
1	1.00	LOCATABLE MINERALS / MINING CLAIMS-NOT NEW-UNADJUD, ONE AUTH NO. ONLY / MINING CLAIM MONEY RECEIVED CASES: AMC22865/\$26320.00	MAINT FEE PAYMENT (188) 2011	- n/a -	26320.00 ✓
TOTAL:					\$26,320.00

PAYMENT INFORMATION			
1	AMOUNT:	26320.00	POSTMARKED: N/A
	TYPE:	CHECK	RECEIVED: 07/28/2010
	CHECK NO:	4303	
	NAME:	ASARCO LLC 5285 E WILLIAMS CIR STE 2000 TUCSON AZ 85711-7711 US	

REMARKS	

This receipt was generated by the automated BLM Collections and Billing System and is a paper representation of a portion of the official electronic record contained therein.

AMC 24397 AMC 324410
 22807
 307734
 61261
 37759
 331295

<u>Name of Claim</u>	<u>Book</u>	<u>Page</u>	<u>BLM Serial No.</u>	<u>Section</u>	<u>Township Range</u>
RH-11	9365	613/614	A MC 324420	8	17S 13E
RH-12	9365	615/616	A MC 324421	8	17S 13E
RH-13	9365	617/618	A MC 324422	8	17S 13E
RH-14	9365	619/620	A MC 324423	8	17S 13E
RH-15	9365	621/622	A MC 324424	8	17S 13E
RH-16	9365	623/624	A MC 324425	8	17S 13E
RH-17	9365	625/626	A MC 324426	8	17S 13E
RH-18	9365	627/628	A MC 324427	8	17S 13E
RH-19	9365	629/630	A MC 324428	8	17S 13E
RH-20	9365	631/632	A MC 324429	8	17S 13E
RH-21	9365	633/634	A MC 324430	8	17S 13E
RH-22	9365	635/636	A MC 324431	8	17S 13E
RH-23	9365	637/638	A MC 324432	8	17S 13E
RH-24	9365	639/640	A MC 324433	8	17S 13E
RH-25	9365	641/642	A MC 324434	8	17S 13E
RH-26	9365	643/644	A MC 324435	8	17S 13E
RH-27	9365	645/646	A MC 324436	8	17S 13E
RH-28	9365	647/648	A MC 324437	8	17S 13E
RH-29	9365	649/650	A MC 324438	8	17S 13E
RH-30	9365	651/652	A MC 324439	8	17S 13E
RH-31	9365	653/654	A MC 324440	8	17S 13E
RH-32	9365	655/656	A MC 324441	8	17S 13E
RH-33	9365	657/658	A MC 324442	8	17S 13E
RH-34	9365	659/660	A MC 324443	8	17S 13E
RH-35	9365	661/662	A MC 324444	8	17S 13E
RH-36	9365	663/664	A MC 324445	8	17S 13E
BUCCO-1	9830	2303/2304	A MC 331295	12	17S 12E
BUCCO-2	9830	2305/2306	A MC 331296	12	17S 12E
BUCCO-3	9830	2307/2308	A MC 331297	12	17S 12E
BUCCO-4	9830	2309/2310	A MC 331298	12	17S 12E
BUCCO-5	9830	2311/2312	A MC 331299	12	17S 12E

These claims are located in the sections, townships, and ranges designated.

PAYMENT


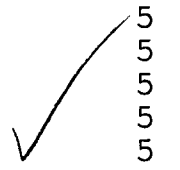
188 mining claims x \$140.00 = \$26,320

PHOENIX, ARIZONA
 2009 AUG 11 A 8:58
 BLM/ARIZONA OFFICE

ENTERED INTO COMPUTER
 8/20/09 DJJ

<u>Name of Claim</u>	<u>Book</u>	<u>Page</u>	<u>BLM Serial No.</u>	<u>Section</u>	<u>Township Range</u>
Mission # 7	6104	1478/1479	A MC 61265	6	17S 13E
Mission # 8	6104	1480/1481	A MC 61266	5	17S 13E
Mission # 9	6104	1482/1483	A MC 61267	6	17S 13E
Mission #12	6104	1484/1485	A MC 61268	6	17S 13E
Mission #18	6104	1486/1487	A MC 61269	5	17S 13E
Mission #19	6104	1488/1489	A MC 61270	5	17S 13E
FED No. 5	6104	1490/1491	A MC 61271	6	17S 13E
FED No. 7	7673	904/905	A MC 61272	6	17S 13E
FED No. 9	6104	1494/1495	A MC 61273	6	17S 13E
FED No. 10	6104	1496/1497	A MC 61274	6	17S 13E
FED No. 11	6104	1498/1499	A MC 61275	6	17S 13E
FED No. 12	6104	1500/1501	A MC 61276	6	17S 13E
FED No. 31	6104	1502/1503	A MC 61277	6	17S 13E
FED No. 32	6104	1504/1505	A MC 61278	6	17S 13E
FED No. 33	6104	1506/1507	A MC 61279	6	17S 13E
FMR No. 5	6104	1508/1509	A MC 61280	5	17S 13E
FMR No. 6	6104	1510/1511	A MC 61281	5	17S 13E
FMR No. 7	6104	1512/1513	A MC 61282	5	17S 13E
FMR No. 8	6104	1514/1515	A MC 61283	5	17S 13E
FMR No. 9	6104	1516/1517	A MC 61284	5	17S 13E
FMR No. 10	6104	1518/1519	A MC 61285	5	17S 13E
FMR No. 11	6104	1520/1521	A MC 61286	5	17S 13E
FMR No. 12	6104	1522/1523	A MC 61287	5	17S 13E
FMR No. 13	6104	1524/1525	A MC 61288	5	17S 13E
FMR No. 14	6104	1526/1527	A MC 61289	5	17S 13E
FMR No. 15	6104	1528/1529	A MC 61290	5	17S 13E
FMR No. 16	6104	1530/1531	A MC 61291	5	17S 13E
FMR No. 17	7673	908/909	A MC 61292	5	17S 13E
" " "	"	" "	"	8	17S 13E
FMR No. 18	7673	906/907	A MC 61293	5	17S 13E
" " "	"	" "	"	8	17S 13E
Mojave - 1	8861	943	A MC 307734	35	16S 12E
Yuma - 1	8861	940	A MC 307735	35	16S 12E
Pima - 1	8861	937	A MC 307736	35	16S 12E
Yavapai - 1	8861	934	A MC 307737	35	16S 12E
Papago - 1	8861	931	A MC 307738	35	16S 12E
Key - 1	8861	928	A MC 307739	35	16S 12E
Lime - 1A	8861	925	A MC 307740	35	16S 12E
Lime - 4A	8861	922	A MC 307741	35	16S 12E
RH-1	9365	593/594	A MC 324410	8	17S 13E
RH-2	9365	595/596	A MC 324411	8	17S 13E
RH-3	9365	597/598	A MC 324412	8	17S 13E
RH-4	9365	599/600	A MC 324413	8	17S 13E
RH-5	9365	601/602	A MC 324414	8	17S 13E
RH-6	9365	603/604	A MC 324415	8	17S 13E
RH-7	9365	605/606	A MC 324416	8	17S 13E
RH-8	9365	607/608	A MC 324417	8	17S 13E
RH-9	9365	609/610	A MC 324418	8	17S 13E
RH-10	9365	611/612	A MC 324419	8	17S 13E

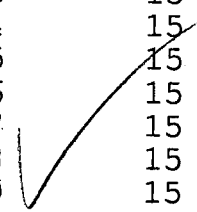
2009 AUG 11 A 8:58



<u>Name of Claim</u>	<u>Book</u>	<u>Page</u>	<u>BLM Serial No.</u>	<u>Section</u>	<u>Township Range</u>
ECA	4533	918	A MC 37860	15	17S 13E
ECE	4533	919	A MC 37861	15	17S 13E
ECI	4533	920	A MC 37862	15	17S 13E
ECO	4533	921	A MC 37863	15	17S 13E
"	"	"	"	22	17S 13E
ECU	4533	922	A MC 37864	15	17S 13E
EDA	4533	923	A MC 37865	15	17S 13E
EDE	4533	924	A MC 37866	15	17S 13E
EDI	4533	925	A MC 37867	15	17S 13E
EDO	4533	926	A MC 37868	15	17S 13E
EDU	4533	927	A MC 37869	15	17S 13E
EFA	4533	928	A MC 37870	15	17S 13E
EFE	4533	929	A MC 37871	15	17S 13E
EFI	4533	930	A MC 37872	15	17S 13E
"	"	"	"	22	17S 13E
EFO	4533	931	A MC 37873	15	17S 13E
EFU	4533	932	A MC 37874	15	17S 13E
EGA	4533	933	A MC 37875	15	17S 13E
EGE	4533	934	A MC 37876	15	17S 13E
EGI	4533	935	A MC 37877	15	17S 13E
EGO	4533	936	A MC 37878	15	17S 13E
EGU	4533	937	A MC 37879	15	17S 13E
EHA	4533	938	A MC 37880	15	17S 13E
EHE	4533	939	A MC 37881	15	17S 13E
"	"	"	"	22	17S 13E
EHI	4533	940	A MC 37882	15	17S 13E
"	"	"	"	14	17S 13E
EHO	4533	941	A MC 37883	15	17S 13E
"	"	"	"	14	17S 13E
EHU	4533	942	A MC 37884	15	17S 13E
"	"	"	"	14	17S 13E
EJA	4533	943	A MC 37885	15	17S 13E
"	"	"	"	14	17S 13E
EJE	4533	944	A MC 37886	15	17S 13E
"	"	"	"	14	17S 13E
EJI	4533	945	A MC 37887	15	17S 13E
"	"	"	"	14	17S 13E
EJO	4533	946	A MC 37888	15	17S 13E
"	"	"	"	14	17S 13E
EJU	4533	947	A MC 37889	15	17S 13E
"	"	"	"	14	17S 13E
EKA	4533	948	A MC 37890	15	17S 13E
"	"	"	"	14	17S 13E
"	"	"	"	22	17S 13E
"	"	"	"	23	17S 13E
Mission # 3	6104	1470/1471	A MC 61261	6	17S 13E
Mission # 4	7673	910/911	A MC 61262	6	17S 13E
Mission # 5	6104	1474/1475	A MC 61263	5	17S 13E
Mission # 6	6104	1476/1477	A MC 61264	6	17S 13E

2009 AUG 11 A 8:58

PHOENIX ARIZONA



<u>Name of Claim</u>	<u>Book</u>	<u>Page</u>	<u>BLM Serial No.</u>	<u>Section</u>	<u>Township Range</u>
Alpha No. 15	2662	111	A MC 37759	1	17S 12S
Alpha No. 17	1201	249	A MC 37760	1	17S 12E
" " "	"	"	"	12	17S 12E
Alpha No. 18	1201	250	A MC 37761	12	17S 12E
" " "	"	"	"	12	17S 12E
Alpha No. 19	1201	251	A MC 37762	12	17S 12E
Alpha No. 23	2662	115	A MC 37763	12	17S 12E
Alpha No. 35	1201	260	A MC 37764	9	17S 13E
" " "	"	"	"	7	17S 13E
" " "	"	"	"	11	17S 12E
" " "	"	"	"	12	17S 12E
Alpha No. 36	1201	261	A MC 37765	7	17S 13E
" " "	"	"	"	12	17S 12E
Alpha No. 41	1201	266	A MC 37766	6	17S 13E
" " "	"	"	"	7	17S 13E
Alpha No. 56	1201	269	A MC 37767	6	17S 13E
Alpha No. 57	1201	270	A MC 37768	6	17S 13E
" " "	"	"	"	7	17S 13E
Alpha No. 60	1201	271	A MC 37769	6	17S 13E
Alpha No. 61	1201	272	A MC 37770	6	17S 13E
Alpha No. 62	1201	273	A MC 37771	6	17S 13E
Alpha No. 63	1201	274	A MC 37772	6	17S 13E
" " "	"	"	"	7	17S 13E
Alpha No. 64	1201	275	A MC 37773	6	17S 13E
" " "	"	"	"	7	17S 13E
Alpha No. 65	1201	276	A MC 37774	7	17S 13E
Alpha No. 66	1201	277	A MC 37775	7	17S 13E
Alpha No. 67	1201	278	A MC 37776	7	17S 13E
Alpha No. 68	1201	279	A MC 37777	6	17S 13E
Alpha No. 69	1201	280	A MC 37778	6	17S 13E
Alpha No. 70	1201	281	A MC 37779	6	17S 13E
Alpha No. 71	1201	282	A MC 37780	12	17S 12E
Alpha No. 72	1201	283	A MC 37781	12	17S 12E
Alpha No. 74	1201	285	A MC 37782	12	17S 12E
Alpha No. 75	1201	286	A MC 37783	12	17S 12E
Alpha No. 76	1201	287	A MC 37784	12	17S 12E
Alpha No. 79	3053	183	A MC 37785	7	17S 13E
" " "	"	"	"	12	17S 12E
Alpha No. 80	3053	182	A MC 37786	7	17S 13E
" " "	"	"	"	12	17S 12E
Alpha No. 82	3053	189	A MC 37787	7	17S 13E
Alpha No. 83	3053	188	A MC 37788	7	17S 13E
Bapi No. 1	3053	185	A MC 37789	12	17S 12E
Bapi No. 2	3098	746	A MC 37790	12	17S 12E
EBA	4533	913	A MC 37855	15	17S 13E
EBE	4533	914	A MC 37856	15	17S 13E
EBI	4533	915	A MC 37857	15	17S 13E
EBO	4533	916	A MC 37858	15	17S 13E
EBU	4533	917	A MC 37859	15	17S 13E

PHOENIX, ARIZONA

2009 AUG 11 A 8:58

EXHIBIT A

FOR YEAR ENDING SEPTEMBER 1, 2010

The following contiguous group of unpatented lode mining claims are situated in the Pima Mining District, Pima County, Arizona. The Location Notices of which are of record in the office of the Recorder of Pima County, Arizona, and the Bureau of Land Management serial numbers are filed in Phoenix, Arizona.

<u>Name of Claim</u>	<u>Book</u>	<u>Page</u>	<u>BLM Serial No.</u>	<u>Section</u>	<u>Township Range</u>
PIBA NO. 3	3006	156	A MC 22865	12	17S 12E
PIBA NO. 4	3006	157	A MC 22866	12	17S 12E
PEAK #1	444	77	A MC 22867	12	17S 12E
PEAK #2	444	78	A MC 22868	12	17S 12E
PEAK #3	444	79	A MC 22869	12	17S 12E
PEAK #4	444	80	A MC 22870	12	17S 12E
PEAK #5	444	81	A MC 22871	12	17S 12E
PEAK #6	444	82	A MC 22872	12	17S 12E
PEAK #7	1201	298	A MC 22873	12	17S 12E
PEAK #8	973	248	A MC 22874	12	17S 12E
PEAK #9	444	85	A MC 22875	12	17S 12E
PEAK #10	444	86	A MC 22876	12	17S 12E
PEAK #11	444	87	A MC 22877	12	17S 12E
ALPHA #73	3053	187	A MC 22878	12	17S 12E
BAN-ANA-PI No. 1	3108	340	A MC 22879	12	17S 12E
BAN-ANA-PI NO. 2	3108	341	A MC 22880	12	17S 12E
UTE	922	597	A MC 24403	35	16S 12E
PIUTE	922	595	A MC 24404	35	16S 12E
COMANCHE	1681	457	A MC 24405	35	16S 12E
HOPI	891	379	A MC 24406	35	16S 12E
YAQUI	1083	407	A MC 24410	35	16S 12E
ALGONQUIN	1083	405	A MC 24411	35	16S 12E
IROQUOIS	1083	408	A MC 24412	35	16S 12E
PUEBLO	1877	167	A MC 24413	35	16S 12E
ACOMA	1110	221	A MC 24414	35	16S 12E
BLITZ NO. 6	76	568	A MC 24430	12	17S 12E
BLITZ NO. 9	76	571	A MC 24433	12	17S 12E
CHOLLA NO. 1	371	546	A MC 24437	1	17S 12E
" " "	"	"	"	12	17S 12E
CHOLLA NO. 2	371	547	A MC 24438	12	17S 12E
CHOLLA NO. 3	371	548	A MC 24439	12	17S 12E
CHOLLA NO. 4	371	549	A MC 24440	12	17S 12E
CHOLLA NO. 5	371	550	A MC 24441	12	17S 12E
CHOLLA NO. 6	371	551	A MC 24442	12	17S 12E
CHOLLA NO. 7	371	552	A MC 24443	1	17S 12E
" " "	"	"	"	12	17S 12E
CHOLLA NO. 8	371	553	A MC 24444	1	17S 12E
VALLE	73	448	A MC 24445	12	17S 12E
VALLE NO. 2	433	164	A MC 24446	12	17S 12E
VALLE NO. 6	458	427	A MC 24450	12	17S 12E

2009 AUG 11 A 8:58

BLM
PHOENIX
ARIZONA



Mission Complex

August 7, 2009

BUREAU OF LAND MANAGEMENT
Arizona State Office
One North Central Avenue
Suite 800
Phoenix, Arizona 85004-4427

Attention: Mining Claims Unit

Dear Sir:

Mission Complex
Evidence of Payment
Annual Maintenance Fee Fiscal Year 2010

RECEIVED
BLM AZ STATE OFFICE
2009 AUG 11 A 8:58
PHOENIX, ARIZONA

The annual maintenance fee of \$140.00 for each mining claim and mill site, as required under Public Law 103-66 of August 10, 1993, 107 stat. 312 for fiscal year 2010, was mailed to the State Office of the BLM in the form of a check in the amount of \$26,320 for the claims/sites listed in Exhibit A.

Attn: Mr. Richard S. Rhoades
Owner: ASARCO LLC
Mission Complex
4201 W. Pima Mine Rd.
Sahuarita, AZ 85629

Please return the proof of payment receipt to the above address.

Sincerely,

Richard S. Rhoades
General Manager

Enclosures

United States Department of the Interior
Bureau of Land Management
 BUSINESS & SUPPORT SVCS DIV
 ONE N CENTRAL AVE SUITE 800
 PHOENIX, AZ 85004 -4427
 Phone: (602) 417-9200

Receipt

No: 1975287

Transaction #: 2039237	
Date of Transaction: 08/11/2009	
CUSTOMER:	ASARCO LLC- ATTENTION: RICHARD RHOADES 4201 W PIMA MINE RD MISSION COMPLEX SAHUARITA, AZ 85629-8862 US

LINE #	QTY	DESCRIPTION	REMARKS	UNIT PRICE	TOTAL
1	1.00	LOCATABLE MINERALS / MINING CLAIMS-NOT NEW-UNADJUD, ONE AUTH NO. ONLY / MINING CLAIM MONEY RECEIVED CASES: AMC22865/\$26320.00	MAINT 2010	- n/a -	26320.00
TOTAL:					\$26,320.00

PAYMENT INFORMATION					
1	AMOUNT:	26320.00	POSTMARKED:	08/07/2009	
	TYPE:	CHECK	RECEIVED:	08/11/2009	
	CHECK NO:	0000407809			
	NAME:	ASARCO LLC 5285 E WILLIAMS CIRCLE SUITE 2000 TUCSON AZ 85711 US			

REMARKS

This receipt was generated by the automated BLM Collections and Billing System and is a paper representation of a portion of the official electronic record contained therein.



Amc 22807
24397
37759
61261
307734
324410
331295

Mission Complex

July 30, 2008

BUREAU OF LAND MANAGEMENT
Arizona State Office
One North Central Avenue
Suite 800
Phoenix, Arizona 85004-4427

Attention: Mining Claims Unit

Dear Sir:

Mission Complex
Evidence of Payment
Annual Maintenance Fee Fiscal Year 2009

RECEIVED
2009 AUG 10 A 7:19
PHOENIX, ARIZONA

The annual maintenance fee of \$125.00 for each mining claim and mill site, as required under Public Law 103-66 of August 10, 1993, 107 stat. 312 for fiscal year 2009, was mailed to the State Office of the BLM in the form of a check in the amount of \$23,500 for the claims/sites listed in Exhibit A.

Attn: Mr. Mark Kalmi
Owner: ASARCO LLC
Mission Complex
4201 W. Pima Mine Rd.
Sahuarita, AZ 85629

Please return the proof of payment receipt to the above address.

ENTERED INTO COMPUTER
AUG 05 2008 *FB*

Sincerely,

Mark Kalmi
General Manager

Enclosures

Message:

188 ROWS RETRIEVED

= VERIFIED =
ENTERED INTO COMPUTER

AUG 05 2008

PS

CBS Export Results Report

Include Resolved Records

Record Status

Search Criteria Responsible Area (Err

- Error Records (E/M/I)
- Accepted Records (A/W)
- "On Hold" Records (H)
- All Records (for s/n or receipt nr)
- Exported, No Results From CBS
- New (not yet exported)

Enter export Date (mm/dd/yyyy) ALL
 Serial Number match (optional)
 Receipt Nr (optional) 1753314
 Export Nr (exclusive)
 LR2000 User (defaults to login) ALL

- User (U,X)
- Programmer (P,X)
- All (U,P,X)

Query

Reset

User Guide

	Resend?	Export Nr	A/D	Serial Nr	Mult	Code	\$ Amount	Remarks	Receipt Nr	LR2000 User	#Msg	Resolved
1	<input type="checkbox"/>	1793009	A	AMC22865		582	125.00	2009	1753314	P5BROWN		

EXHIBIT A

FOR YEAR ENDING SEPTEMBER 1, 2009

The following contiguous group of unpatented lode mining claims are situated in the Pima Mining District, Pima County, Arizona. The Location Notices of which are of record in the office of the Recorder of Pima County, Arizona, and the Bureau of Land Management serial numbers are filed in Phoenix, Arizona.

<u>Name of Claim</u>	<u>Book</u>	<u>Page</u>	<u>BLM Serial No.</u>	<u>Section</u>	<u>Township Range</u>
PIBA NO. 3	3006	156	A MC 22865	12	17S 12E
PIBA NO. 4	3006	157	A MC 22866	12	17S 12E
PEAK #1	444	77	A MC 22867	12	17S 12E
PEAK #2	444	78	A MC 22868	12	17S 12E
PEAK #3	444	79	A MC 22869	12	17S 12E
PEAK #4	444	80	A MC 22870	12	17S 12E
PEAK #5	444	81	A MC 22871	12	17S 12E
PEAK #6	444	82	A MC 22872	12	17S 12E
PEAK #7	1201	298	A MC 22873	12	17S 12E
PEAK #8	973	248	A MC 22874	12	17S 12E
PEAK #9	444	85	A MC 22875	12	17S 12E
PEAK #10	444	86	A MC 22876	12	17S 12E
PEAK #11	444	87	A MC 22877	12	17S 12E
ALPHA #73	3053	187	A MC 22878	12	17S 12E
BAN-ANA-PI No. 1	3108	340	A MC 22879	12	17S 12E
BAN-ANA-PI NO. 2	3108	341	A MC 22880	12	17S 12E
UTE	922	597	A MC 24403	35	16S 12E
PIUTE	922	595	A MC 24404	35	16S 12E
COMANCHE	1681	457	A MC 24405	35	16S 12E
HOPI	891	379	A MC 24406	35	16S 12E
YAQUI	1083	407	A MC 24410	35	16S 12E
ALGONQUIN	1083	405	A MC 24411	35	16S 12E
IROQUOIS	1083	408	A MC 24412	35	16S 12E
PUEBLO	1877	167	A MC 24413	35	16S 12E
ACOMA	1110	221	A MC 24414	35	16S 12E
BLITZ NO. 6	76	568	A MC 24430	12	17S 12E
BLITZ NO. 9	76	571	A MC 24433	12	17S 12E
CHOLLA NO. 1	371	546	A MC 24437	1	17S 12E
" "	"	"	"	12	17S 12E
CHOLLA NO. 2	371	547	A MC 24438	12	17S 12E
CHOLLA NO. 3	371	548	A MC 24439	12	17S 12E
CHOLLA NO. 4	371	549	A MC 24440	12	17S 12E
CHOLLA NO. 5	371	550	A MC 24441	12	17S 12E
CHOLLA NO. 6	371	551	A MC 24442	12	17S 12E
CHOLLA NO. 7	371	552	A MC 24443	1	17S 12E
" "	"	"	"	12	17S 12E
CHOLLA NO. 8	371	553	A MC 24444	1	17S 12E
VALLE	73	448	A MC 24445	12	17S 12E
VALLE NO. 2	433	164	A MC 24446	12	17S 12E
VALLE NO. 6	458	427	A MC 24450	12	17S 12E

PHOENIX, ARIZONA

157-158-159-160-161-162-163-164-165-166-167-168-169-170-171-172-173-174-175-176-177-178-179-180-181-182-183-184-185-186-187-188-189-190-191-192-193-194-195-196-197-198-199-200-201-202-203-204-205-206-207-208-209-210-211-212-213-214-215-216-217-218-219-220-221-222-223-224-225-226-227-228-229-230-231-232-233-234-235-236-237-238-239-240-241-242-243-244-245-246-247-248-249-250-251-252-253-254-255-256-257-258-259-260-261-262-263-264-265-266-267-268-269-270-271-272-273-274-275-276-277-278-279-280-281-282-283-284-285-286-287-288-289-290-291-292-293-294-295-296-297-298-299-300-301-302-303-304-305-306-307-308-309-310-311-312-313-314-315-316-317-318-319-320-321-322-323-324-325-326-327-328-329-330-331-332-333-334-335-336-337-338-339-340-341-342-343-344-345-346-347-348-349-350-351-352-353-354-355-356-357-358-359-360-361-362-363-364-365-366-367-368-369-370-371-372-373-374-375-376-377-378-379-380-381-382-383-384-385-386-387-388-389-390-391-392-393-394-395-396-397-398-399-400-401-402-403-404-405-406-407-408-409-410-411-412-413-414-415-416-417-418-419-420-421-422-423-424-425-426-427-428-429-430-431-432-433-434-435-436-437-438-439-440-441-442-443-444-445-446-447-448-449-450-451-452-453-454-455-456-457-458-459-460-461-462-463-464-465-466-467-468-469-470-471-472-473-474-475-476-477-478-479-480-481-482-483-484-485-486-487-488-489-490-491-492-493-494-495-496-497-498-499-500-501-502-503-504-505-506-507-508-509-510-511-512-513-514-515-516-517-518-519-520-521-522-523-524-525-526-527-528-529-530-531-532-533-534-535-536-537-538-539-540-541-542-543-544-545-546-547-548-549-550-551-552-553-554-555-556-557-558-559-560-561-562-563-564-565-566-567-568-569-570-571-572-573-574-575-576-577-578-579-580-581-582-583-584-585-586-587-588-589-590-591-592-593-594-595-596-597-598-599-600-601-602-603-604-605-606-607-608-609-610-611-612-613-614-615-616-617-618-619-620-621-622-623-624-625-626-627-628-629-630-631-632-633-634-635-636-637-638-639-640-641-642-643-644-645-646-647-648-649-650-651-652-653-654-655-656-657-658-659-660-661-662-663-664-665-666-667-668-669-670-671-672-673-674-675-676-677-678-679-680-681-682-683-684-685-686-687-688-689-690-691-692-693-694-695-696-697-698-699-700-701-702-703-704-705-706-707-708-709-710-711-712-713-714-715-716-717-718-719-720-721-722-723-724-725-726-727-728-729-730-731-732-733-734-735-736-737-738-739-740-741-742-743-744-745-746-747-748-749-750-751-752-753-754-755-756-757-758-759-760-761-762-763-764-765-766-767-768-769-770-771-772-773-774-775-776-777-778-779-780-781-782-783-784-785-786-787-788-789-790-791-792-793-794-795-796-797-798-799-800-801-802-803-804-805-806-807-808-809-810-811-812-813-814-815-816-817-818-819-820-821-822-823-824-825-826-827-828-829-830-831-832-833-834-835-836-837-838-839-840-841-842-843-844-845-846-847-848-849-850-851-852-853-854-855-856-857-858-859-860-861-862-863-864-865-866-867-868-869-870-871-872-873-874-875-876-877-878-879-880-881-882-883-884-885-886-887-888-889-890-891-892-893-894-895-896-897-898-899-900-901-902-903-904-905-906-907-908-909-910-911-912-913-914-915-916-917-918-919-920-921-922-923-924-925-926-927-928-929-930-931-932-933-934-935-936-937-938-939-940-941-942-943-944-945-946-947-948-949-950-951-952-953-954-955-956-957-958-959-960-961-962-963-964-965-966-967-968-969-970-971-972-973-974-975-976-977-978-979-980-981-982-983-984-985-986-987-988-989-990-991-992-993-994-995-996-997-998-999-1000

<u>Name of Claim</u>	<u>Book</u>	<u>Page</u>	<u>BLM Serial No.</u>	<u>Section</u>	<u>Township Range</u>
Alpha No. 15	2662	111	A MC 37759	1	17S 12S
Alpha No. 17	1201	249	A MC 37760	1	17S 12E
" " "	"	"	"	12	17S 12E
Alpha No. 18	1201	250	A MC 37761	1	17S 12E
" " "	"	"	"	12	17S 12E
Alpha No. 19	1201	251	A MC 37762	12	17S 12E
Alpha No. 23	2662	115	A MC 37763	1	17S 12E
Alpha No. 35	1201	260	A MC 37764	6	17S 13E
" " "	"	"	"	7	17S 13E
" " "	"	"	"	1	17S 12E
Alpha No. 36	1201	261	A MC 37765	12	17S 12E
" " "	"	"	"	7	17S 13E
Alpha No. 41	1201	266	A MC 37766	12	17S 12E
" " "	"	"	"	6	17S 13E
Alpha No. 56	1201	269	A MC 37767	7	17S 13E
Alpha No. 57	1201	270	A MC 37768	6	17S 13E
" " "	"	"	"	6	17S 13E
Alpha No. 60	1201	271	A MC 37769	7	17S 13E
Alpha No. 61	1201	272	A MC 37770	6	17S 13E
Alpha No. 62	1201	273	A MC 37771	6	17S 13E
Alpha No. 63	1201	274	A MC 37772	6	17S 13E
" " "	"	"	"	6	17S 13E
Alpha No. 64	1201	275	A MC 37773	7	17S 13E
" " "	"	"	"	6	17S 13E
Alpha No. 65	1201	276	A MC 37774	7	17S 13E
Alpha No. 66	1201	277	A MC 37775	7	17S 13E
Alpha No. 67	1201	278	A MC 37776	7	17S 13E
Alpha No. 68	1201	279	A MC 37777	7	17S 13E
Alpha No. 69	1201	280	A MC 37778	6	17S 13E
Alpha No. 70	1201	281	A MC 37779	6	17S 13E
Alpha No. 71	1201	282	A MC 37780	6	17S 13E
Alpha No. 72	1201	283	A MC 37781	12	17S 12E
Alpha No. 74	1201	285	A MC 37782	12	17S 12E
Alpha No. 75	1201	286	A MC 37783	12	17S 12E
Alpha No. 76	1201	287	A MC 37784	12	17S 12E
Alpha No. 79	3053	183	A MC 37785	12	17S 12E
" " "	"	"	"	7	17S 13E
Alpha No. 80	3053	182	A MC 37786	12	17S 12E
" " "	"	"	"	7	17S 13E
Alpha No. 82	3053	189	A MC 37787	12	17S 12E
Alpha No. 83	3053	188	A MC 37788	7	17S 13E
Bapi No. 1	3053	185	A MC 37789	7	17S 13E
Bapi No. 2	3098	746	A MC 37790	12	17S 12E
EBA	4533	913	A MC 37855	12	17S 12E
EBE	4533	914	A MC 37856	15	17S 13E
EBI	4533	915	A MC 37857	15	17S 13E
EBO	4533	916	A MC 37858	15	17S 13E
EBU	4533	917	A MC 37859	15	17S 13E

PHOENIX, ARIZONA

2009 AUG 14 A 7:19

<u>Name of Claim</u>	<u>Book</u>	<u>Page</u>	<u>BLM Serial No.</u>	<u>Section</u>	<u>Township Range</u>
ECA	4533	918	A MC 37860	15	17S 13E
ECE	4533	919	A MC 37861	15	17S 13E
ECI	4533	920	A MC 37862	15	17S 13E
ECO	4533	921	A MC 37863	15	17S 13E
"	"	"	"	22	17S 13E
ECU	4533	922	A MC 37864	15	17S 13E
EDA	4533	923	A MC 37865	15	17S 13E
EDE	4533	924	A MC 37866	15	17S 13E
EDI	4533	925	A MC 37867	15	17S 13E
EDO	4533	926	A MC 37868	15	17S 13E
EDU	4533	927	A MC 37869	15	17S 13E
EFA	4533	928	A MC 37870	15	17S 13E
EFE	4533	929	A MC 37871	15	17S 13E
EFI	4533	930	A MC 37872	15	17S 13E
"	"	"	"	22	17S 13E
EFO	4533	931	A MC 37873	15	17S 13E
EFU	4533	932	A MC 37874	15	17S 13E
EGA	4533	933	A MC 37875	15	17S 13E
EGE	4533	934	A MC 37876	15	17S 13E
EGI	4533	935	A MC 37877	15	17S 13E
EGO	4533	936	A MC 37878	15	17S 13E
EGU	4533	937	A MC 37879	15	17S 13E
EHA	4533	938	A MC 37880	15	17S 13E
EHE	4533	939	A MC 37881	15	17S 13E
"	"	"	"	22	17S 13E
EHI	4533	940	A MC 37882	15	17S 13E
"	"	"	"	14	17S 13E
EHO	4533	941	A MC 37883	15	17S 13E
"	"	"	"	14	17S 13E
EHU	4533	942	A MC 37884	15	17S 13E
"	"	"	"	15	17S 13E
EJA	4533	943	A MC 37885	14	17S 13E
"	"	"	"	15	17S 13E
EJE	4533	944	A MC 37886	14	17S 13E
"	"	"	"	15	17S 13E
EJI	4533	945	A MC 37887	14	17S 13E
"	"	"	"	15	17S 13E
EJO	4533	946	A MC 37888	14	17S 13E
"	"	"	"	15	17S 13E
EJU	4533	947	A MC 37889	14	17S 13E
"	"	"	"	15	17S 13E
EKA	4533	948	A MC 37890	14	17S 13E
"	"	"	"	15	17S 13E
"	"	"	"	14	17S 13E
"	"	"	"	22	17S 13E
Mission # 3	6104	1470/1471	A MC 61261	23	17S 13E
Mission # 4	7673	910/911	A MC 61262	6	17S 13E
Mission # 5	6104	1474/1475	A MC 61263	6	17S 13E
Mission # 6	6104	1476/1477	A MC 61264	5	17S 13E
				6	17S 13E

PHOENIX, ARIZONA

2009 AUG 14 A 7:16

<u>Name of Claim</u>	<u>Book</u>	<u>Page</u>	<u>BLM Serial No.</u>	<u>Section</u>	<u>Township Range</u>
Mission # 7	6104	1478/1479	A MC 61265	6	17S 13E
Mission # 8	6104	1480/1481	A MC 61266	5	17S 13E
Mission # 9	6104	1482/1483	A MC 61267	6	17S 13E
Mission #12	6104	1484/1485	A MC 61268	6	17S 13E
Mission #18	6104	1486/1487	A MC 61269	5	17S 13E
Mission #19	6104	1488/1489	A MC 61270	5	17S 13E
FED No. 5	6104	1490/1491	A MC 61271	6	17S 13E
FED No. 7	7673	904/905	A MC 61272	6	17S 13E
FED No. 9	6104	1494/1495	A MC 61273	6	17S 13E
FED No. 10	6104	1496/1497	A MC 61274	6	17S 13E
FED No. 11	6104	1498/1499	A MC 61275	6	17S 13E
FED No. 12	6104	1500/1501	A MC 61276	6	17S 13E
FED No. 31	6104	1502/1503	A MC 61277	6	17S 13E
FED No. 32	6104	1504/1505	A MC 61278	6	17S 13E
FED No. 33	6104	1506/1507	A MC 61279	6	17S 13E
FMR No. 5	6104	1508/1509	A MC 61280	5	17S 13E
FMR No. 6	6104	1510/1511	A MC 61281	5	17S 13E
FMR No. 7	6104	1512/1513	A MC 61282	5	17S 13E
FMR No. 8	6104	1514/1515	A MC 61283	5	17S 13E
FMR No. 9	6104	1516/1517	A MC 61284	5	17S 13E
FMR No. 10	6104	1518/1519	A MC 61285	5	17S 13E
FMR No. 11	6104	1520/1521	A MC 61286	5	17S 13E
FMR No. 12	6104	1522/1523	A MC 61287	5	17S 13E
FMR No. 13	6104	1524/1525	A MC 61288	5	17S 13E
FMR No. 14	6104	1526/1527	A MC 61289	5	17S 13E
FMR No. 15	6104	1528/1529	A MC 61290	5	17S 13E
FMR No. 16	6104	1530/1531	A MC 61291	5	17S 13E
FMR No. 17	7673	908/909	A MC 61292	5	17S 13E
" " "	"	" "	"	5	17S 13E
FMR No. 18	7673	906/907	A MC 61293	8	17S 13E
" " "	"	" "	"	5	17S 13E
Mojave - 1	8861	943	A MC 307734	8	17S 13E
Yuma - 1	8861	940	A MC 307735	35	16S 12E
Pima - 1	8861	937	A MC 307736	35	16S 12E
Yavapai - 1	8861	934	A MC 307737	35	16S 12E
Papago - 1	8861	931	A MC 307738	35	16S 12E
Key - 1	8861	928	A MC 307739	35	16S 12E
Lime - 1A	8861	925	A MC 307740	35	16S 12E
Lime - 4A	8861	922	A MC 307741	35	16S 12E
RH-1	9365	593/594	A MC 324410	8	17S 13E
RH-2	9365	595/596	A MC 324411	8	17S 13E
RH-3	9365	597/598	A MC 324412	8	17S 13E
RH-4	9365	599/600	A MC 324413	8	17S 13E
RH-5	9365	601/602	A MC 324414	8	17S 13E
RH-6	9365	603/604	A MC 324415	8	17S 13E
RH-7	9365	605/606	A MC 324416	8	17S 13E
RH-8	9365	607/608	A MC 324417	8	17S 13E
RH-9	9365	609/610	A MC 324418	8	17S 13E
RH-10	9365	611/612	A MC 324419	8	17S 13E

PHOENIX, ARIZONA

2009 AUG 14 11:15

<u>Name of Claim</u>	<u>Book</u>	<u>Page</u>	<u>BLM Serial No.</u>	<u>Section</u>	<u>Township Range</u>
RH-11	9365	613/614	A MC 324420	8	17S 13E
RH-12	9365	615/616	A MC 324421	8	17S 13E
RH-13	9365	617/618	A MC 324422	8	17S 13E
RH-14	9365	619/620	A MC 324423	8	17S 13E
RH-15	9365	621/622	A MC 324424	8	17S 13E
RH-16	9365	623/624	A MC 324425	8	17S 13E
RH-17	9365	625/626	A MC 324426	8	17S 13E
RH-18	9365	627/628	A MC 324427	8	17S 13E
RH-19	9365	629/630	A MC 324428	8	17S 13E
RH-20	9365	631/632	A MC 324429	8	17S 13E
RH-21	9365	633/634	A MC 324430	8	17S 13E
RH-22	9365	635/636	A MC 324431	8	17S 13E
RH-23	9365	637/638	A MC 324432	8	17S 13E
RH-24	9365	639/640	A MC 324433	8	17S 13E
RH-25	9365	641/642	A MC 324434	8	17S 13E
RH-26	9365	643/644	A MC 324435	8	17S 13E
RH-27	9365	645/646	A MC 324436	8	17S 13E
RH-28	9365	647/648	A MC 324437	8	17S 13E
RH-29	9365	649/650	A MC 324438	8	17S 13E
RH-30	9365	651/652	A MC 324439	8	17S 13E
RH-31	9365	653/654	A MC 324440	8	17S 13E
RH-32	9365	655/656	A MC 324441	8	17S 13E
RH-33	9365	657/658	A MC 324442	8	17S 13E
RH-34	9365	659/660	A MC 324443	8	17S 13E
RH-35	9365	661/662	A MC 324444	8	17S 13E
RH-36	9365	663/664	A MC 324445	8	17S 13E
BUCCO-1	9830	2303/2304	A MC 331295	12	17S 12E
BUCCO-2	9830	2305/2306	A MC 331296	12	17S 12E
BUCCO-3	9830	2307/2308	A MC 331297	12	17S 12E
BUCCO-4	9830	2309/2310	A MC 331298	12	17S 12E
BUCCO-5	9830	2311/2312	A MC 331299	12	17S 12E

These claims are located in the sections, townships, and ranges as designated.

PAYMENT

188 mining claims x \$125.00 = \$23,500

RECEIVED
 BLM, AZ STATE OFFICE
 2008 AUG -4 A 7:16
 PHOENIX, ARIZONA

ENTERED INTO COMPUTER

AUG 05 2008

PB

United States Department of the Interior
 Bureau of Land Management
 BUSINESS & SUPPORT SVCS DIV
 ONE N CENTRAL AVE SUITE 800
 PHOENIX, AZ 85004 -4427
 Phone: (602) 417-9200

Receipt

No: 1753314

Transaction #: 1810612		ENTERED INTO COMPUTER
Date of Transaction: 08/04/2008		
CUSTOMER:	MARK KALMI ASARCO 4201 W PIMA MINE RD SAHUARITA, AZ 85629	AUG 05 2008 PB & VERIFIED

LINE #	QTY	DESCRIPTION	REMARKS	UNIT PRICE	TOTAL
1	1.00	LOCATABLE MINERALS / MINING CLAIMS-NOT NEW-UNADJUD, ONE AUTH NO. ONLY / MINING CLAIM MONEY RECEIVED (455) CASES: AMC22865/\$23500.00	MAINT 2009	188 ct - n/a -	23500.00
TOTAL:					\$23,500.00

PAYMENT INFORMATION					
1	AMOUNT:	\$23,500.00	POSTMARKED:	7/31/08 0:00	
	TYPE:	CHECK	RECEIVED:	08/04/2008	
	CHECK NO:	0000385148			
	NAME:	ASARCO LLC 1150 N 7TH AVE TUCSON AZ 85705			

REMARKS	

This receipt was generated by the automated BLM Collections and Billing System and is a paper representation of a portion of the official electronic record contained therein.

Lead	Amc #	ct	Lead	Amc #	ct
[2280]	22865-880	16	[307734]	307734-741	8
[24397]	24403-406	4	[324410]	324410-445	36
"	24410-414	5	[331295]	331295-299	5
"	24430	1			
"	24433	1			
"	24437-446	10			
"	24450	1			
[37759]	37759-790	32			
"	37855-890	36			
[61261]	61261-293	33			

188 ct

AMC 22807-16
397-22
37759-**ASARCO**
61261-33

MIS-10.4

AMC 307734-8
324410-36
33129-5

Mission Complex

ENTERED INTO COMPUTER
8/14/07 DJJ

August 3, 2007

BUREAU OF LAND MANAGEMENT
Arizona State Office
One North Central Avenue
Suite 800
Phoenix, Arizona 85004-4427

Attention: Mining Claims Unit


Dear Sir:

Mission Complex
Evidence of Payment
Annual Maintenance Fee Fiscal Year 2008

The annual maintenance fee of \$125.00 for each mining claim and mill site, as required under Public Law 103-66 of August 10, 1993, 107 stat. 312 for fiscal year 2008, was mailed to the State Office of the BLM in the form of a check in the amount of \$23,500 for the claims/sites listed in Exhibit A.

Attn: Mr. Mark Kalmi
Owner: ASARCO LLC
Mission Complex
4201 W. Pima Mine Rd.
Sahuarita, AZ 85629

Please return the proof of payment receipt to the above address.

Sincerely,

Mark Kalmi
General Manager

PHOENIX, ARIZONA

Enclosures

2007 AUG - 7 4 44

RECEIVED
B.L.M. AZ STATE OFFICE

AMC 207734-8
 3244-0-30
 331295-5

AMC 22807-10
 24397-22
 37759-67+1
 61261-33

EXHIBIT A

FOR YEAR ENDING SEPTEMBER 1, 2008

The following contiguous group of unpatented lode mining claims are situated in the Pima Mining District, Pima County, Arizona. The Location Notices of which are of record in the office of the Recorder of Pima County, Arizona, and the Bureau of Land Management serial numbers are filed in Phoenix, Arizona.

	Name of Claim	Book	Page	BLM Serial No.	Section	Township Range
22807	PIBA NO. 3	3006	156	A MC 22865	12	17S 12E
	PIBA NO. 4	3006	157	A MC 22866	12	17S 12E
	PEAK #1	444	77	A MC 22867	12	17S 12E
	PEAK #2	444	78	A MC 22868	12	17S 12E
	PEAK #3	444	79	A MC 22869	12	17S 12E
	PEAK #4	444	80	A MC 22870	12	17S 12E
	PEAK #5	444	81	A MC 22871	12	17S 12E
	PEAK #6	444	82	A MC 22872	12	17S 12E
	PEAK #7	1201	298	A MC 22873	12	17S 12E
	PEAK #8	973	248	A MC 22874	12	17S 12E
	PEAK #9	444	85	A MC 22875	12	17S 12E
	PEAK #10	444	86	A MC 22876	12	17S 12E
	PEAK #11	444	87	A MC 22877	12	17S 12E
	ALPHA #73	3053	187	A MC 22878	12	17S 12E
	BAN-ANA-PI No. 1	3108	340	A MC 22879	12	17S 12E
	BAN-ANA-PI NO. 2	3108	341	A MC 22880	12	17S 12E
24397	UTE	922	597	A MC 24403	35	16S 12E
	PIUTE	922	595	A MC 24404	35	16S 12E
	COMANCHE	1681	457	A MC 24405	35	16S 12E
	HOPI	891	379	A MC 24406	35	16S 12E
"	YAQUI	1083	407	A MC 24410	35	16S 12E
"	ALGONQUIN	1083	405	A MC 24411	35	16S 12E
"	IROQUOIS	1083	408	A MC 24412	35	16S 12E
"	PUEBLO	1877	167	A MC 24413	35	16S 12E
"	ACOMA	1110	221	A MC 24414	35	16S 12E
"	BLITZ NO. 6	76	568	A MC 24430	12	17S 12E
"	BLITZ NO. 9	76	571	A MC 24433	12	17S 12E
	CHOLLA NO. 1	371	546	A MC 24437	1	17S 12E
	" " "	"	"	"	12	17S 12E
	CHOLLA NO. 2	371	547	A MC 24438	12	17S 12E
"	CHOLLA NO. 3	371	548	A MC 24439	12	17S 12E
"	CHOLLA NO. 4	371	549	A MC 24440	12	17S 12E
	CHOLLA NO. 5	371	550	A MC 24441	12	17S 12E
	CHOLLA NO. 6	371	551	A MC 24442	12	17S 12E
	CHOLLA NO. 7	371	552	A MC 24443	1	17S 12E
	" " "	"	"	"	12	17S 12E
	CHOLLA NO. 8	371	553	A MC 24444	1	17S 12E
	VALLE	73	448	A MC 24445	12	17S 12E
	VALLE NO. 2	433	164	A MC 24446	12	17S 12E
"	VALLE NO. 6	458	427	A MC 24450	12	17S 12E

PHOENIX, ARIZONA

2007 AUG - 7 A 9 44

RECEIVED B.L.M. AZ STATE OFFICE

1538161

38

Name of Claim	Book	Page	BLM Serial No.	Section	Township Range
37759 Alpha No. 15	2662	111	A MC 37759	1	17S 12S
Alpha No. 17	1201	249	A MC 37760	1	17S 12E
" " "	"	"	"	12	17S 12E
Alpha No. 18	1201	250	A MC 37761	1	17S 12E
" " "	"	"	"	12	17S 12E
Alpha No. 19	1201	251	A MC 37762	12	17S 12E
Alpha No. 23	2662	115	A MC 37763	1	17S 12E
Alpha No. 35	1201	260	A MC 37764	6	17S 13E
" " "	"	"	"	7	17S 13E
" " "	"	"	"	1	17S 12E
" " "	"	"	"	12	17S 12E
Alpha No. 36	1201	261	A MC 37765	7	17S 13E
" " "	"	"	"	12	17S 12E
Alpha No. 41	1201	266	A MC 37766	6	17S 13E
" " "	"	"	"	7	17S 13E
Alpha No. 56	1201	269	A MC 37767	6	17S 13E
Alpha No. 57	1201	270	A MC 37768	6	17S 13E
" " "	"	"	"	7	17S 13E
Alpha No. 60	1201	271	A MC 37769	6	17S 13E
37759 Alpha No. 61	1201	272	A MC 37770	6	17S 13E
37759 Alpha No. 62	1201	273	A MC 37771	6	17S 13E
" Alpha No. 63	1201	274	A MC 37772	6	17S 13E
" " "	"	"	"	7	17S 13E
Alpha No. 64	1201	275	A MC 37773	6	17S 13E
" " "	"	"	"	7	17S 13E
Alpha No. 65	1201	276	A MC 37774	7	17S 13E
Alpha No. 66	1201	277	A MC 37775	7	17S 13E
37759 Alpha No. 67	1201	278	A MC 37776	7	17S 13E
Alpha No. 68	1201	279	A MC 37777	6	17S 13E
Alpha No. 69	1201	280	A MC 37778	6	17S 13E
Alpha No. 70	1201	281	A MC 37779	6	17S 13E
Alpha No. 71	1201	282	A MC 37780	12	17S 12E
Alpha No. 72	1201	283	A MC 37781	12	17S 12E
Alpha No. 74	1201	285	A MC 37782	12	17S 12E
Alpha No. 75	1201	286	A MC 37783	12	17S 12E
Alpha No. 76	1201	287	A MC 37784	12	17S 12E
Alpha No. 79	3053	183	A MC 37785	7	17S 13E
" " "	"	"	"	12	17S 12E
Alpha No. 80	3053	182	A MC 37786	7	17S 13E
" " "	"	"	"	12	17S 12E
Alpha No. 82	3053	189	A MC 37787	7	17S 13E
Alpha No. 83	3053	188	A MC 37788	7	17S 13E
Bapi No. 1	3053	185	A MC 37789	12	17S 12E
Bapi No. 2	3098	746	A MC 37790	12	17S 12E
37759 EBA	4533	913	A MC 37855	15	17S 13E
EBE	4533	914	A MC 37856	15	17S 13E
EBI	4533	915	A MC 37857	15	17S 13E
EBO	4533	916	A MC 37858	15	17S 13E
EBU	4533	917	A MC 37859	15	17S 13E

RECEIVED
 B.L.M. STATE OF ARIZONA
 2007 AUG - 7
 PHOENIX, ARIZONA

<u>Name of Claim</u>	<u>Book</u>	<u>Page</u>	<u>BLM Serial No.</u>	<u>Section</u>	<u>Township Range</u>
ECA	4533	918	A MC 37860	15	17S 13E
ECE	4533	919	A MC 37861	15	17S 13E
ECI	4533	920	A MC 37862	15	17S 13E
ECO	4533	921	A MC 37863	15	17S 13E
"	"	"	"	22	17S 13E
ECU	4533	922	A MC 37864	15	17S 13E
EDA	4533	923	A MC 37865	15	17S 13E
EDE	4533	924	A MC 37866	15	17S 13E
EDI	4533	925	A MC 37867	15	17S 13E
EDO	4533	926	A MC 37868	15	17S 13E
EDU	4533	927	A MC 37869	15	17S 13E
EFA	4533	928	A MC 37870	15	17S 13E
EFE	4533	929	A MC 37871	15	17S 13E
EFI	4533	930	A MC 37872	15	17S 13E
"	"	"	"	22	17S 13E
EFO	4533	931	A MC 37873	15	17S 13E
EFU	4533	932	A MC 37874	15	17S 13E
EGA	4533	933	A MC 37875	15	17S 13E
EGE	4533	934	A MC 37876	15	17S 13E
EGI	4533	935	A MC 37877	15	17S 13E
EGO	4533	936	A MC 37878	15	17S 13E
EGU	4533	937	A MC 37879	15	17S 13E
EHA	4533	938	A MC 37880	15	17S 13E
EHE	4533	939	A MC 37881	15	17S 13E
"	"	"	"	22	17S 13E
EHI	4533	940	A MC 37882	15	17S 13E
"	"	"	"	14	17S 13E
EHO	4533	941	A MC 37883	15	17S 13E
"	"	"	"	14	17S 13E
EHU	4533	942	A MC 37884	15	17S 13E
"	"	"	"	14	17S 13E
EJA	4533	943	A MC 37885	15	17S 13E
"	"	"	"	14	17S 13E
EJE	4533	944	A MC 37886	15	17S 13E
"	"	"	"	14	17S 13E
EJI	4533	945	A MC 37887	15	17S 13E
"	"	"	"	14	17S 13E
EJO	4533	946	A MC 37888	15	17S 13E
"	"	"	"	14	17S 13E
EJU	4533	947	A MC 37889	15	17S 13E
"	"	"	"	14	17S 13E
EKA	4533	948	A MC 37890	15	17S 13E
"	"	"	"	14	17S 13E
"	"	"	"	22	17S 13E
"	"	"	"	23	17S 13E
21261 Mission # 3	6104	1470/1471	A MC 61261	6	17S 13E
Mission # 4	7673	910/911	A MC 61262	6	17S 13E
Mission # 5	6104	1474/1475	A MC 61263	5	17S 13E
Mission # 6	6104	1476/1477	A MC 61264	6	17S 13E

PHOENIX, ARIZONA

37759

<u>Name of Claim</u>	<u>Book</u>	<u>Page</u>	<u>BLM Serial No.</u>	<u>Section</u>	<u>Township Range</u>
Mission # 7	6104	1478/1479	A MC 61265	6	17S 13E
Mission # 8	6104	1480/1481	A MC 61266	5	17S 13E
Mission # 9	6104	1482/1483	A MC 61267	6	17S 13E
Mission #12	6104	1484/1485	A MC 61268	6	17S 13E
Mission #18	6104	1486/1487	A MC 61269	5	17S 13E
Mission #19	6104	1488/1489	A MC 61270	5	17S 13E
FED No. 5	6104	1490/1491	A MC 61271	6	17S 13E
FED No. 7	7673	904/905	A MC 61272	6	17S 13E
FED No. 9	6104	1494/1495	A MC 61273	6	17S 13E
FED No. 10	6104	1496/1497	A MC 61274	6	17S 13E
FED No. 11	6104	1498/1499	A MC 61275	6	17S 13E
FED No. 12	6104	1500/1501	A MC 61276	6	17S 13E
FED No. 31	6104	1502/1503	A MC 61277	6	17S 13E
FED No. 32	6104	1504/1505	A MC 61278	6	17S 13E
FED No. 33	6104	1506/1507	A MC 61279	6	17S 13E
FMR No. 5	6104	1508/1509	A MC 61280	5	17S 13E
FMR No. 6	6104	1510/1511	A MC 61281	5	17S 13E
FMR No. 7	6104	1512/1513	A MC 61282	5	17S 13E
FMR No. 8	6104	1514/1515	A MC 61283	5	17S 13E
FMR No. 9	6104	1516/1517	A MC 61284	5	17S 13E
FMR No. 10	6104	1518/1519	A MC 61285	5	17S 13E
FMR No. 11	6104	1520/1521	A MC 61286	5	17S 13E
FMR No. 12	6104	1522/1523	A MC 61287	5	17S 13E
FMR No. 13	6104	1524/1525	A MC 61288	5	17S 13E
FMR No. 14	6104	1526/1527	A MC 61289	5	17S 13E
FMR No. 15	6104	1528/1529	A MC 61290	5	17S 13E
FMR No. 16	6104	1530/1531	A MC 61291	5	17S 13E
FMR No. 17	7673	908/909	A MC 61292	5	17S 13E
" " "	"	" "	"	8	17S 13E
FMR No. 18	7673	906/907	A MC 61293	5	17S 13E
" " "	"	" "	"	8	17S 13E
L Mojave - 1	8861	943	A MC 307734	35	16S 12E
Yuma - 1	8861	940	A MC 307735	35	16S 12E
Pima - 1	8861	937	A MC 307736	35	16S 12E
Yavapai - 1	8861	934	A MC 307737	35	16S 12E
Papago - 1	8861	931	A MC 307738	35	16S 12E
Key - 1	8861	928	A MC 307739	35	16S 12E
Lime - 1A	8861	925	A MC 307740	35	16S 12E
Lime - 4A	8861	922	A MC 307741	35	16S 12E
L RH-1	9365	593/594	A MC 324410	8	17S 13E
RH-2	9365	595/596	A MC 324411	8	17S 13E
RH-3	9365	597/598	A MC 324412	8	17S 13E
RH-4	9365	599/600	A MC 324413	8	17S 13E
RH-5	9365	601/602	A MC 324414	8	17S 13E
RH-6	9365	603/604	A MC 324415	8	17S 13E
RH-7	9365	605/606	A MC 324416	8	17S 13E
RH-8	9365	607/608	A MC 324417	8	17S 13E
RH-9	9365	609/610	A MC 324418	8	17S 13E
RH-10	9365	611/612	A MC 324419	8	17S 13E

6 (26)

PHOENIX, ARIZONA

2001 AUG -1
 BLM
 STATE OFFICE
 RECEIVED
 AUG 14 4:11 PM

17

<u>Name of Claim</u>	<u>Book</u>	<u>Page</u>	<u>BLM Serial No.</u>	<u>Section</u>	<u>Township Range</u>
RH-11	9365	613/614	A MC 324420	8	17S 13E
RH-12	9365	615/616	A MC 324421	8	17S 13E
RH-13	9365	617/618	A MC 324422	8	17S 13E
RH-14	9365	619/620	A MC 324423	8	17S 13E
RH-15	9365	621/622	A MC 324424	8	17S 13E
RH-16	9365	623/624	A MC 324425	8	17S 13E
RH-17	9365	625/626	A MC 324426	8	17S 13E
RH-18	9365	627/628	A MC 324427	8	17S 13E
RH-19	9365	629/630	A MC 324428	8	17S 13E
RH-20	9365	631/632	A MC 324429	8	17S 13E
RH-21	9365	633/634	A MC 324430	8	17S 13E
RH-22	9365	635/636	A MC 324431	8	17S 13E
RH-23	9365	637/638	A MC 324432	8	17S 13E
RH-24	9365	639/640	A MC 324433	8	17S 13E
RH-25	9365	641/642	A MC 324434	8	17S 13E
RH-26	9365	643/644	A MC 324435	8	17S 13E
RH-27	9365	645/646	A MC 324436	8	17S 13E
RH-28	9365	647/648	A MC 324437	8	17S 13E
RH-29	9365	649/650	A MC 324438	8	17S 13E
RH-30	9365	651/652	A MC 324439	8	17S 13E
RH-31	9365	653/654	A MC 324440	8	17S 13E
RH-32	9365	655/656	A MC 324441	8	17S 13E
RH-33	9365	657/658	A MC 324442	8	17S 13E
RH-34	9365	659/660	A MC 324443	8	17S 13E
RH-35	9365	661/662	A MC 324444	8	17S 13E
RH-36	9365	663/664	A MC 324445	8	17S 13E
<hr/>					
L BUCCO-1	9830	2303/2304	A MC 331295	12	17S 12E
BUCCO-2	9830	2305/2306	A MC 331296	12	17S 12E
BUCCO-3	9830	2307/2308	A MC 331297	12	17S 12E
BUCCO-4	9830	2309/2310	A MC 331298	12	17S 12E
BUCCO-5	9830	2311/2312	A MC 331299	12	17S 12E

These claims are located in the sections, townships, and ranges as designated.

PAYMENT

188 mining claims x \$125.00 = \$23,500

RECEIVED
 B.L.M. AZ STATE OFFICE
 2007 AUG - 7 A 9:43
 PHOENIX, ARIZONA

United States Department of the Interior
 Bureau of Land Management
 BUSINESS & SUPPORT SVCS DIV
 ONE N CENTRAL AVE SUITE 800
 PHOENIX, AZ 85004 -4427
 Phone: (602) 417-9200

Receipt

No:

1538161

Transaction #: 1589425	
Date of Transaction: 08/07/2007	
CUSTOMER:	MARK KALMI ASARCO 4201 W PIMA MINE RD SAHUARITA,AZ 85629

LINE #	QTY	DESCRIPTION	REMARKS	UNIT PRICE	TOTAL
1	1.00	LOCATABLE MINERALS / MINING CLAIMS-NOT NEW-UNADJUD,ONE AUTH NO. ONLY / MINING CLAIM MONEY RECEIVED (455) CASES: AMC22865/\$23500.00	MAINT 2008 (188)	- n/a -	23500.00
TOTAL:					\$23,500.00

PAYMENT INFORMATION					
1	AMOUNT:	\$23,500.00	POSTMARKED:	8/3/07 0:00	
	TYPE:	CHECK	RECEIVED:	08/07/2007	
	CHECK NO:	0000357486			
	NAME:	ASARCO LLC 1150 N 7TH AVE TUCSON AZ 85705			

REMARKS

This receipt was generated by the automated BLM Collections and Billing System and is a paper representation of a portion of the official electronic record contained therein.

LEAD FILE NUMBERS:

AMC 22807	AMC 307734
24397	324410
37759	331295
61261	

TRANSACTION DATE: 08/07/2006

AMOUNT PAID: 23,500⁰⁰

RECEIPT NUMBER: 1328798

CODE NUMBER: 582

LEAD AMC SERIAL NUMBER	AMC SERIAL NUMBER(S)	NUMBER OF CLAIM(S)	AMOUNT PAID
AMC 22807	AMC 22865 - 22880	16	2000
24397	24403 - 24406	4	500
"	24410 - 24414	5	625
"	24430	1	125
"	24433	1	125
"	24437 - 24446	10	1250
"	24450	1	125
37759	37759 - 37790	32	4000
"	37855 - 37890	36	4500
61261	61261 - 61293	33	4125
307734	307734 - 307741	8	1000
324410	324410 - 324445	36	4500
331295	331295 - 331299	5	625
		}	{
GRAND TOTAL(S):		188	\$23,500

DATE ENTERED INTO COMPUTER: AUG 09 2006
 * VERIFIED PB

INITIALS: PB



Mission Complex

August 7, 2006

BUREAU OF LAND MANAGEMENT
Arizona State Office
One North Central Avenue
Suite 800
Phoenix, Arizona 85004-4427

Attention: Mining Claims Unit


Dear Sir:

Mission Complex
Evidence of Payment
Annual Maintenance Fee Fiscal Year 2007

The annual maintenance fee of \$125.00 for each mining claim and mill site, as required under Public Law 103-66 of August 10, 1993, 107 stat. 312 for fiscal year 2007, was mailed to the State Office of the BLM in the form of a check in the amount of \$23,500 for the claims/sites listed in Exhibit A.

Attn: Mr. Mark Kalmi
Owner: ASARCO LLC
Mission Complex
4201 W. Pima Mine Rd.
Sahuarita, AZ 85629

Please return the proof of payment receipt to the above address.

Sincerely,

Mark Kalmi
General Manager

Enclosures

RECEIVED
B.L.M. AZ STATE OFFICE
2006 AUG -7 A 11: 25
PHOENIX, ARIZONA

FAX

Date: August 4, 2006

Number of pages including cover sheet: 7

To:

Tina

BLM

Mining Claims Unit

Phone:

Fax phone: (602)-417-9314

CC:

From:

Linda S. Bruno

Phone: (520)-648-4520

Fax phone: (520)-625-9632

REMARKS: Urgent For your review Reply ASAP Please comment

Please attach this letter to the \$23,500 check you have already received. This letter was inadvertently left out when the check was mailed from our Accounts Payable Department.

The \$23,500 check will cover the 188 mining claims for ASARCO LLC Mission Unit.

Please call me if you have any questions.

Linda Bruno

PHOENIX, ARIZONA

2006 AUG -7 A 11: 25

RECEIVED
B.L.M. AZ STATE OFFICE

EXHIBIT A

FOR YEAR ENDING SEPTEMBER 1, 2007

The following contiguous group of unpatented lode mining claims are situated in the Pima Mining District, Pima County, Arizona. The Location Notices of which are of record in the office of the Recorder of Pima County, Arizona, and the Bureau of Land Management serial numbers are filed in Phoenix, Arizona.

<u>Name of Claim</u>	<u>Book</u>	<u>Page</u>	<u>BLM Serial No.</u>	<u>Section</u>	<u>Township Range</u>
PIBA NO. 3	3006	156	A MC 22865	12	17S 12E
PIBA NO. 4	3006	157	A MC 22866	12	17S 12E
PEAK #1	444	77	A MC 22867	12	17S 12E
PEAK #2	444	78	A MC 22868	12	17S 12E
PEAK #3	444	79	A MC 22869	12	17S 12E
PEAK #4	444	80	A MC 22870	12	17S 12E
PEAK #5	444	81	A MC 22871	12	17S 12E
PEAK #6	444	82	A MC 22872	12	17S 12E
PEAK #7	1201	298	A MC 22873	12	17S 12E
PEAK #8	973	248	A MC 22874	12	17S 12E
PEAK #9	444	85	A MC 22875	12	17S 12E
PEAK #10	444	86	A MC 22876	12	17S 12E
PEAK #11	444	87	A MC 22877	12	17S 12E
ALPHA #73	3053	187	A MC 22878	12	17S 12E
BAN-ANA-PI No. 1	3108	340	A MC 22879	12	17S 12E
BAN-ANA-PI NO. 2	3108	341	A MC 22880	12	17S 12E
UTE	922	597	A MC 24403	35	16S 12E
PIUTE	922	595	A MC 24404	35	16S 12E
COMANCHE	1681	457	A MC 24405	35	16S 12E
HOPI	891	379	A MC 24406	35	16S 12E
YAQUI	1083	407	A MC 24410	35	16S 12E
ALGONQUIN	1083	405	A MC 24411	35	16S 12E
IROQUOIS	1083	408	A MC 24412	35	16S 12E
PUEBLO	1877	167	A MC 24413	35	16S 12E
ACOMA	1110	221	A MC 24414	35	16S 12E
BLITZ NO. 6	76	568	A MC 24430	12	17S 12E
BLITZ NO. 9	76	571	A MC 24433	12	17S 12E
CHOLLA NO. 1	371	546	A MC 24437	1	17S 12E
" " "	"	"	"	12	17S 12E
CHOLLA NO. 2	371	547	A MC 24438	12	17S 12E
CHOLLA NO. 3	371	548	A MC 24439	12	17S 12E
CHOLLA NO. 4	371	549	A MC 24440	12	17S 12E
CHOLLA NO. 5	371	550	A MC 24441	12	17S 12E
CHOLLA NO. 6	371	551	A MC 24442	12	17S 12E
CHOLLA NO. 7	371	552	A MC 24443	1	17S 12E
" " "	"	"	"	12	17S 12E
CHOLLA NO. 8	371	553	A MC 24444	1	17S 12E
VALLE	73	164	A MC 24445	12	17S 12E
VALLE NO. 2	433	164	A MC 24446	12	17S 12E
VALLE NO. 6	458	427	A MC 24450	12	17S 12E

PHOENIX ARIZONA
 2006 AUG - 7 A 11: 26

RECEIVED
 BLM AZ STATE OFFICE

ENTERED IN COMPUTER

AUG 09 2006

38
 fmc

<u>Name of Claim</u>	<u>Book</u>	<u>Page</u>	<u>BLM Serial No.</u>	<u>Section</u>	<u>Township Range</u>
Alpha No. 15	2662	111	A MC 37759	1	17S 12S
Alpha No. 17	1201	249	A MC 37760	1	17S 12E
" " "	"	"	"	12	17S 12E
Alpha No. 18	1201	250	A MC 37761	1	17S 12E
" " "	"	"	"	12	17S 12E
Alpha No. 19	1201	251	A MC 37762	12	17S 12E
Alpha No. 23	2662	115	A MC 37763	1	17S 12E
Alpha No. 35	1201	260	A MC 37764	6	17S 13E
" " "	"	"	"	7	17S 13E
" " "	"	"	"	1	17S 12E
Alpha No. 36	1201	261	"	12	17S 12E
" " "	"	"	A MC 37765	7	17S 13E
Alpha No. 41	1201	266	"	12	17S 12E
" " "	"	"	A MC 37766	6	17S 13E
Alpha No. 56	1201	269	"	7	17S 13E
Alpha No. 57	1201	270	A MC 37767	6	17S 13E
" " "	"	"	A MC 37768	6	17S 13E
Alpha No. 60	1201	271	"	7	17S 13E
Alpha No. 61	1201	272	A MC 37769	6	17S 13E
Alpha No. 62	1201	273	A MC 37770	6	17S 13E
Alpha No. 63	1201	274	A MC 37771	6	17S 13E
" " "	"	"	A MC 37772	6	17S 13E
Alpha No. 64	1201	275	"	7	17S 13E
" " "	"	"	A MC 37773	6	17S 13E
Alpha No. 65	1201	276	"	7	17S 13E
Alpha No. 66	1201	277	A MC 37774	7	17S 13E
Alpha No. 67	1201	278	A MC 37775	7	17S 13E
Alpha No. 68	1201	279	A MC 37776	7	17S 13E
Alpha No. 69	1201	280	A MC 37777	6	17S 13E
Alpha No. 70	1201	281	A MC 37778	6	17S 13E
Alpha No. 71	1201	282	A MC 37779	6	17S 13E
Alpha No. 72	1201	283	A MC 37780	12	17S 12E
Alpha No. 74	1201	285	A MC 37781	12	17S 12E
Alpha No. 75	1201	286	A MC 37782	12	17S 12E
Alpha No. 76	1201	287	A MC 37783	12	17S 12E
Alpha No. 79	1201	287	A MC 37784	12	17S 12E
" " "	3053	183	A MC 37785	7	17S 13E
Alpha No. 80	"	"	"	12	17S 12E
" " "	3053	182	A MC 37786	7	17S 13E
Alpha No. 82	"	"	"	12	17S 12E
Alpha No. 83	3053	189	A MC 37787	7	17S 13E
Bapi No. 1	3053	188	A MC 37788	7	17S 13E
Bapi No. 2	3053	185	A MC 37789	12	17S 12E
EBA	3098	746	A MC 37790	12	17S 12E
EBE	4533	914	A MC 37855	15	17S 13E
EBI	4533	915	A MC 37856	15	17S 13E
EBO	4533	916	A MC 37857	15	17S 13E
EBU	4533	917	A MC 37858	15	17S 13E
			A MC 37859	15	17S 13E

RECEIVED
 B.L.M. AZ STATE OFFICE
 AUG 09 2006
 PHOENIX ARIZONA

ENTERED IN COMPUTER
 AUG 09 2006 PB

37
 HMC

<u>Name of Claim</u>	<u>Book</u>	<u>Page</u>	<u>BLM Serial No.</u>	<u>Section</u>	<u>Township Range</u>
ECA	4533	918	A MC 37860	15	17S 13E
ECE	4533	919	A MC 37861	15	17S 13E
ECI	4533	920	A MC 37862	15	17S 13E
ECO	4533	921	A MC 37863	15	17S 13E
"	"	"	"	22	17S 13E
ECU	4533	922	A MC 37864	15	17S 13E
EDA	4533	923	A MC 37865	15	17S 13E
EDE	4533	924	A MC 37866	15	17S 13E
EDI	4533	925	A MC 37867	15	17S 13E
EDO	4533	926	A MC 37868	15	17S 13E
EDU	4533	927	A MC 37869	15	17S 13E
EFA	4533	928	A MC 37870	15	17S 13E
EFE	4533	929	A MC 37871	15	17S 13E
EFI	4533	930	A MC 37872	15	17S 13E
"	"	"	"	22	17S 13E
EFO	4533	931	A MC 37873	15	17S 13E
EFU	4533	932	A MC 37874	15	17S 13E
EGA	4533	933	A MC 37875	15	17S 13E
EGE	4533	934	A MC 37876	15	17S 13E
EGI	4533	935	A MC 37877	15	17S 13E
EGO	4533	936	A MC 37878	15	17S 13E
EGU	4533	937	A MC 37879	15	17S 13E
EHA	4533	938	A MC 37880	15	17S 13E
EHE	4533	939	A MC 37881	15	17S 13E
"	"	"	"	22	17S 13E
EHI	4533	940	A MC 37882	15	17S 13E
"	"	"	"	14	17S 13E
EHO	4533	941	A MC 37883	15	17S 13E
"	"	"	"	14	17S 13E
EHU	4533	942	A MC 37884	15	17S 13E
"	"	"	"	14	17S 13E
EJA	4533	943	A MC 37885	15	17S 13E
"	"	"	"	14	17S 13E
EJE	4533	944	A MC 37886	15	17S 13E
"	"	"	"	14	17S 13E
EJI	4533	945	A MC 37887	15	17S 13E
"	"	"	"	14	17S 13E
EJO	4533	946	A MC 37888	15	17S 13E
"	"	"	"	14	17S 13E
EJU	4533	947	A MC 37889	15	17S 13E
"	"	"	"	14	17S 13E
EKA	4533	948	A MC 37890	15	17S 13E
"	"	"	"	14	17S 13E
"	"	"	"	22	17S 13E
"	"	"	"	23	17S 13E
Mission # 3	6104	1470/1471	A MC 61261	6	17S 13E
Mission # 4	7673	910/911	A MC 61262	6	17S 13E
Mission # 5	6104	1475	A MC 61263	5	17S 13E
Mission # 6	6104	1476/1477	A MC 61264	6	17S 13E

RECEIVED
 B.L.M. AZ STATE OFFICE
 AUG 09 2006
 PHOENIX, ARIZONA
 92:1504L-70491-26

ENTERED IN COMPUTER
 AUG 09 2006 PB

35
 JMC

<u>Name of Claim</u>	<u>Book</u>	<u>Page</u>	<u>BLM Serial No.</u>	<u>Section</u>	<u>Township Range</u>
Mission # 7	6104	1478/1479	A MC 61265	6	17S 13E
Mission # 8	6104	1480/1481	A MC 61266	5	17S 13E
Mission # 9	6104	1482/1483	A MC 61267	6	17S 13E
Mission #12	6104	1484/1485	A MC 61268	6	17S 13E
Mission #18	6104	1486/1487	A MC 61269	5	17S 13E
Mission #19	6104	1488/1489	A MC 61270	5	17S 13E
FED No. 5	6104	1490/1491	A MC 61271	6	17S 13E
FED No. 7	7673	904/905	A MC 61272	6	17S 13E
FED No. 9	6104	1494/1495	A MC 61273	6	17S 13E
FED No. 10	6104	1496/1497	A MC 61274	6	17S 13E
FED No. 11	6104	1498/1499	A MC 61275	6	17S 13E
FED No. 12	6104	1500/1501	A MC 61276	6	17S 13E
FED No. 31	6104	1502/1503	A MC 61277	6	17S 13E
FED No. 32	6104	1504/1505	A MC 61278	6	17S 13E
FED No. 33	6104	1506/1507	A MC 61279	6	17S 13E
FMR No. 5	6104	1508/1509	A MC 61280	5	17S 13E
FMR No. 6	6104	1510/1511	A MC 61281	5	17S 13E
FMR No. 7	6104	1512/1513	A MC 61282	5	17S 13E
FMR No. 8	6104	1514/1515	A MC 61283	5	17S 13E
FMR No. 9	6104	1516/1517	A MC 61284	5	17S 13E
FMR No. 10	6104	1518/1519	A MC 61285	5	17S 13E
FMR No. 11	6104	1520/1521	A MC 61286	5	17S 13E
FMR No. 12	6104	1522/1523	A MC 61287	5	17S 13E
FMR No. 13	6104	1524/1525	A MC 61288	5	17S 13E
FMR No. 14	6104	1526/1527	A MC 61289	5	17S 13E
FMR No. 15	6104	1528/1529	A MC 61290	5	17S 13E
FMR No. 16	6104	1530/1531	A MC 61291	5	17S 13E
FMR No. 17	7673	908/909	A MC 61292	5	17S 13E
" " "	"	" "	"	8	17S 13E
FMR No. 18	7673	906/907	A MC 61293	5	17S 13E
" " "	"	" "	"	8	17S 13E
Mojave - 1	8861	943	A MC 307734	35	16S 12E
Yuma - 1	8861	940	A MC 307735	35	16S 12E
Pima - 1	8861	937	A MC 307736	35	16S 12E
Yavapai - 1	8861	934	A MC 307737	35	16S 12E
Papago - 1	8861	931	A MC 307738	35	16S 12E
Key - 1	8861	928	A MC 307739	35	16S 12E
Lime - 1A	8861	925	A MC 307740	35	16S 12E
Lime - 4A	8861	922	A MC 307741	35	16S 12E
RH-1	9365	593/594	A MC 324410	8	17S 13E
RH-2	9365	595/596	A MC 324411	8	17S 13E
RH-3	9365	597/598	A MC 324412	8	17S 13E
RH-4	9365	599/600	A MC 324413	8	17S 13E
RH-5	9365	601/602	A MC 324414	8	17S 13E
RH-6	9365	603/604	A MC 324415	8	17S 13E
RH-7	9365	605/606	A MC 324416	8	17S 13E
RH-8	9365	607/608	A MC 324417	8	17S 13E
RH-9	9365	609/610	A MC 324418	8	17S 13E
RH-10	9365	611/612	A MC 324419	8	17S 13E

PHOENIX, ARIZONA

2006 AUG 7 11:26

RECEIVED BLM, AZ STATE OFFICE

ENTERED IN COMPUTER
AUG 09 2006 PB

47
4MC

<u>Name of Claim</u>	<u>Book</u>	<u>Page</u>	<u>BLM Serial No.</u>	<u>Section</u>	<u>Township Range</u>
RH-11	9365	613/614	A MC 324420	8	17S 13E
RH-12	9365	615/616	A MC 324421	8	17S 13E
RH-13	9365	617/618	A MC 324422	8	17S 13E
RH-14	9365	619/620	A MC 324423	8	17S 13E
RH-15	9365	621/622	A MC 324424	8	17S 13E
RH-16	9365	623/624	A MC 324425	8	17S 13E
RH-17	9365	625/626	A MC 324426	8	17S 13E
RH-18	9365	627/628	A MC 324427	8	17S 13E
RH-19	9365	629/630	A MC 324428	8	17S 13E
RH-20	9365	631/632	A MC 324429	8	17S 13E
RH-21	9365	633/634	A MC 324430	8	17S 13E
RH-22	9365	635/636	A MC 324431	8	17S 13E
RH-23	9365	637/638	A MC 324432	8	17S 13E
RH-24	9365	639/640	A MC 324433	8	17S 13E
RH-25	9365	641/642	A MC 324434	8	17S 13E
RH-26	9365	643/644	A MC 324435	8	17S 13E
RH-27	9365	645/646	A MC 324436	8	17S 13E
RH-28	9365	647/648	A MC 324437	8	17S 13E
RH-29	9365	649/650	A MC 324438	8	17S 13E
RH-30	9365	651/652	A MC 324439	8	17S 13E
RH-31	9365	653/654	A MC 324440	8	17S 13E
RH-32	9365	655/656	A MC 324441	8	17S 13E
RH-33	9365	657/658	A MC 324442	8	17S 13E
RH-34	9365	659/660	A MC 324443	8	17S 13E
RH-35	9365	661/662	A MC 324444	8	17S 13E
RH-36	9365	663/664	A MC 324445	8	17S 13E
BUCCO-1	9830	2303/2304	A MC 331295	12	17S 12E
BUCCO-2	9830	2305/2306	A MC 331296	12	17S 12E
BUCCO-3	9830	2307/2308	A MC 331297	12	17S 12E
BUCCO-4	9830	2309/2310	A MC 331298	12	17S 12E
BUCCO-5	9830	2311/2312	A MC 331299	12	17S 12E

These claims are located in the sections, townships, and ranges as designated.

ENTERED IN COMPUTER

AUG 09 2006 PB

PAYMENT

188 mining claims x \$125.00 = \$23,500

PHOENIX, ARIZONA

2006 AUG - 7 A 11: 26

RECEIVED
B.L.M. AZ STATE OFFICE

31
FMC

TOTAL P. 07

United States Department of the Interior
Bureau of Land Management
 BUSINESS & SUPPORT SVCS DIV
 ONE N CENTRAL AVE
 PHOENIX, AZ 85004 -2203
 Phone: (602) 417-9200

Receipt

No: 1328798

Transaction #: 1373779		ENTERED IN COMPUTER AUG 09 2006 • <i>PS</i>
Date of Transaction: 08/07/2006		
CUSTOMER:	ASARCO LLC 4201 W PIMA MINE RD SAHUARITA, AZ 85629	

LINE #	QTY	DESCRIPTION	REMARKS	UNIT PRICE	TOTAL
1	1.00	LOCATABLE MINERALS / MINING CLAIMS-NOT NEW-UNADJUD, ONE AUTH NO. ONLY / MINING CLAIM MONEY RECEIVED (455) CASES: AMC22865/\$23500.00	MAINT 2007/188	- n/a -	23500.00
TOTAL:					\$23,500.00

PAYMENT INFORMATION			
1	AMOUNT:	\$23,500.00	POSTMARKED: N/A
	TYPE:	CHECK	RECEIVED: 08/07/2006
	CHECK NO:	324438	
	NAME:	ASARCO LLC 4201 W PIMA MINE RD SAHUARITA AZ 85629	

REMARKS

This receipt was generated by the automated BLM Collections and Billing System and is a paper representation of a portion of the official electronic record contained therein.



Mission Complex

August 7, 2006

BUREAU OF LAND MANAGEMENT
 Arizona State Office
 One North Central Avenue
 Suite 800
 Phoenix, Arizona 85004-4427

Attention: Mining Claims Unit

Dear Sir:

Mission Complex
 Evidence of Payment
Annual Maintenance Fee Fiscal Year 2007

The annual maintenance fee of \$125.00 for each mining claim and mill site, as required under Public Law 103-66 of August 10, 1993, 107 stat. 312 for fiscal year 2007, was mailed to the State Office of the BLM in the form of a check in the amount of \$23,500 for the claims/sites listed in Exhibit A.

Owner: Attn: Mr. Mark Kalmi
 ASARCO LLC
 Mission Complex
 4201 W. Pima Mine Rd.
 Sahuarita, AZ 85629

Please return the proof of payment receipt to the above address.

Sincerely,

Mark Kalmi
 General Manager

Enclosures

RECEIVED
 B.L.M. AZ STATE OFFICE
 2006 AUG - 8 P 3:11
 PHOENIX, ARIZONA

AMC 22807

RECEIVED
BUREAU OF
LAND MANAGEMENT

2006 AUG -8 P 2:57

August 7, 2006

ARIZONA
STATE OFFICE
PHOENIX, ARIZONA

Attn: Tina

Re: ASARCO LLC
Mission Complex Mining Claims

Enclosed is the original letter and mining claim lists that should have been attached to the \$23,500 check (check #324438) you presently are holding. A copy was faxed to you on Friday, August 4, 2006. Mr. Kritzstein informed me in our telephone conversation that same day that I need to send you the originals.

If you have any questions, please call me (520)-648-4520.

Thank you,



Linda S. Bruno

8.8.06

Please include
these originals with
receipt #1328798 and
AMC 22865.

Thank you,
MC

EXHIBIT A

FOR YEAR ENDING SEPTEMBER 1, 2007

The following contiguous group of unpatented lode mining claims are situated in the Pima Mining District, Pima County, Arizona. The Location Notices of which are of record in the office of the Recorder of Pima County, Arizona, and the Bureau of Land Management serial numbers are filed in Phoenix, Arizona.

<u>Name of Claim</u>	<u>Book</u>	<u>Page</u>	<u>BLM Serial No.</u>	<u>Section</u>	<u>Township Range</u>
PIBA NO. 3	3006	156	A MC 22865	12	17S 12E
PIBA NO. 4	3006	157	A MC 22866	12	17S 12E
PEAK #1	444	77	A MC 22867	12	17S 12E
PEAK #2	444	78	A MC 22868	12	17S 12E
PEAK #3	444	79	A MC 22869	12	17S 12E
PEAK #4	444	80	A MC 22870	12	17S 12E
PEAK #5	444	81	A MC 22871	12	17S 12E
PEAK #6	444	82	A MC 22872	12	17S 12E
PEAK #7	1201	298	A MC 22873	12	17S 12E
PEAK #8	973	248	A MC 22874	12	17S 12E
PEAK #9	444	85	A MC 22875	12	17S 12E
PEAK #10	444	86	A MC 22876	12	17S 12E
PEAK #11	444	87	A MC 22877	12	17S 12E
ALPHA #73	3053	187	A MC 22878	12	17S 12E
BAN-ANA-PI No. 1	3108	340	A MC 22879	12	17S 12E
BAN-ANA-PI NO. 2	3108	341	A MC 22880	12	17S 12E
UTE	922	597	A MC 24403	35	16S 12E
PIUTE	922	595	A MC 24404	35	16S 12E
COMANCHE	1681	457	A MC 24405	35	16S 12E
HOPI	891	379	A MC 24406	35	16S 12E
YAQUI	1083	407	A MC 24410	35	16S 12E
ALGONQUIN	1083	405	A MC 24411	35	16S 12E
IROQUOIS	1083	408	A MC 24412	35	16S 12E
PUEBLO	1877	167	A MC 24413	35	16S 12E
ACOMA	1110	221	A MC 24414	35	16S 12E
BLITZ NO. 6	76	568	A MC 24430	12	17S 12E
BLITZ NO. 9	76	571	A MC 24433	12	17S 12E
CHOLLA NO. 1	371	546	A MC 24437	1	17S 12E
" " "	"	"	"	12	17S 12E
CHOLLA NO. 2	371	547	A MC 24438	12	17S 12E
CHOLLA NO. 3	371	548	A MC 24439	12	17S 12E
CHOLLA NO. 4	371	549	A MC 24440	12	17S 12E
CHOLLA NO. 5	371	550	A MC 24441	12	17S 12E
CHOLLA NO. 6	371	551	A MC 24442	12	17S 12E
CHOLLA NO. 7	371	552	A MC 24443	1	17S 12E
" " "	"	"	"	12	17S 12E
CHOLLA NO. 8	371	553	A MC 24444	1	17S 12E
VALLE	73	448	A MC 24445	12	17S 12E
VALLE NO. 2	433	164	A MC 24446	12	17S 12E
VALLE NO. 6	458	427	A MC 24450	12	17S 12E

PHOENIX, ARIZONA

2006 AUG - 8 P 3 11

BLM STATE OFFICE
RECEIVED

<u>Name of Claim</u>	<u>Book</u>	<u>Page</u>	<u>BLM Serial No.</u>	<u>Section</u>	<u>Township Range</u>
Alpha No. 15	2662	111	A MC 37759	1	17S 12S
Alpha No. 17	1201	249	A MC 37760	1	17S 12E
" " "	"	"	"	12	17S 12E
Alpha No. 18	1201	250	A MC 37761	1	17S 12E
" " "	"	"	"	12	17S 12E
Alpha No. 19	1201	251	A MC 37762	12	17S 12E
Alpha No. 23	2662	115	A MC 37763	1	17S 12E
Alpha No. 35	1201	260	A MC 37764	6	17S 13E
" " "	"	"	"	7	17S 13E
" " "	"	"	"	1	17S 12E
" " "	"	"	"	12	17S 12E
Alpha No. 36	1201	261	A MC 37765	7	17S 13E
" " "	"	"	"	12	17S 12E
Alpha No. 41	1201	266	A MC 37766	6	17S 13E
" " "	"	"	"	7	17S 13E
Alpha No. 56	1201	269	A MC 37767	6	17S 13E
Alpha No. 57	1201	270	A MC 37768	6	17S 13E
" " "	"	"	"	7	17S 13E
Alpha No. 60	1201	271	A MC 37769	6	17S 13E
Alpha No. 61	1201	272	A MC 37770	6	17S 13E
Alpha No. 62	1201	273	A MC 37771	6	17S 13E
Alpha No. 63	1201	274	A MC 37772	6	17S 13E
" " "	"	"	"	7	17S 13E
Alpha No. 64	1201	275	A MC 37773	6	17S 13E
" " "	"	"	"	7	17S 13E
Alpha No. 65	1201	276	A MC 37774	7	17S 13E
Alpha No. 66	1201	277	A MC 37775	7	17S 13E
Alpha No. 67	1201	278	A MC 37776	7	17S 13E
Alpha No. 68	1201	279	A MC 37777	6	17S 13E
Alpha No. 69	1201	280	A MC 37778	6	17S 13E
Alpha No. 70	1201	281	A MC 37779	6	17S 13E
Alpha No. 71	1201	282	A MC 37780	12	17S 12E
Alpha No. 72	1201	283	A MC 37781	12	17S 12E
Alpha No. 74	1201	285	A MC 37782	12	17S 12E
Alpha No. 75	1201	286	A MC 37783	12	17S 12E
Alpha No. 76	1201	287	A MC 37784	12	17S 12E
Alpha No. 79	3053	183	A MC 37785	7	17S 13E
" " "	"	"	"	12	17S 12E
Alpha No. 80	3053	182	A MC 37786	7	17S 13E
" " "	"	"	"	12	17S 12E
Alpha No. 82	3053	189	A MC 37787	7	17S 13E
Alpha No. 83	3053	188	A MC 37788	7	17S 13E
Bapi No. 1	3053	185	A MC 37789	12	17S 12E
Bapi No. 2	3098	746	A MC 37790	12	17S 12E
EBA	4533	913	A MC 37855	15	17S 13E
EBE	4533	914	A MC 37856	15	17S 13E
EBI	4533	915	A MC 37857	15	17S 13E
EBO	4533	916	A MC 37858	15	17S 13E
EBU	4533	917	A MC 37859	15	17S 13E

PHOENIX, ARIZONA

RECEIVED
BLM AZ STATE OFFICE
2006 AUG - 8 P 3 11

<u>Name of Claim</u>	<u>Book</u>	<u>Page</u>	<u>BLM Serial No.</u>	<u>Section</u>	<u>Township Range</u>
ECA	4533	918	A MC 37860	15	17S 13E
ECE	4533	919	A MC 37861	15	17S 13E
ECI	4533	920	A MC 37862	15	17S 13E
ECO	4533	921	A MC 37863	15	17S 13E
"	"	"	"	22	17S 13E
ECU	4533	922	A MC 37864	15	17S 13E
EDA	4533	923	A MC 37865	15	17S 13E
EDE	4533	924	A MC 37866	15	17S 13E
EDI	4533	925	A MC 37867	15	17S 13E
EDO	4533	926	A MC 37868	15	17S 13E
EDU	4533	927	A MC 37869	15	17S 13E
EFA	4533	928	A MC 37870	15	17S 13E
EFE	4533	929	A MC 37871	15	17S 13E
EFI	4533	930	A MC 37872	15	17S 13E
"	"	"	"	22	17S 13E
EFO	4533	931	A MC 37873	15	17S 13E
EFU	4533	932	A MC 37874	15	17S 13E
EGA	4533	933	A MC 37875	15	17S 13E
EGE	4533	934	A MC 37876	15	17S 13E
EGI	4533	935	A MC 37877	15	17S 13E
EGO	4533	936	A MC 37878	15	17S 13E
EGU	4533	937	A MC 37879	15	17S 13E
EHA	4533	938	A MC 37880	15	17S 13E
EHE	4533	939	A MC 37881	15	17S 13E
"	"	"	"	22	17S 13E
EHI	4533	940	A MC 37882	15	17S 13E
"	"	"	"	14	17S 13E
EHO	4533	941	A MC 37883	15	17S 13E
"	"	"	"	14	17S 13E
EHU	4533	942	A MC 37884	15	17S 13E
"	"	"	"	14	17S 13E
EJA	4533	943	A MC 37885	15	17S 13E
"	"	"	"	14	17S 13E
EJE	4533	944	A MC 37886	15	17S 13E
"	"	"	"	14	17S 13E
EJI	4533	945	A MC 37887	15	17S 13E
"	"	"	"	14	17S 13E
EJO	4533	946	A MC 37888	15	17S 13E
"	"	"	"	14	17S 13E
EJU	4533	947	A MC 37889	15	17S 13E
"	"	"	"	14	17S 13E
EKA	4533	948	A MC 37890	15	17S 13E
"	"	"	"	14	17S 13E
"	"	"	"	22	17S 13E
"	"	"	"	23	17S 13E
Mission # 3	6104	1470/1471	A MC 61261	6	17S 13E
Mission # 4	7673	910/911	A MC 61262	6	17S 13E
Mission # 5	6104	1474/1475	A MC 61263	5	17S 13E
Mission # 6	6104	1476/1477	A MC 61264	6	17S 13E

PHOENIX, ARIZONA
 BLM STATE OFFICE
 2006 AUG -8 P 3:11

<u>Name of Claim</u>	<u>Book</u>	<u>Page</u>	<u>BLM Serial No.</u>	<u>Section</u>	<u>Township Range</u>
Mission # 7	6104	1478/1479	A MC 61265	6	17S 13E
Mission # 8	6104	1480/1481	A MC 61266	5	17S 13E
Mission # 9	6104	1482/1483	A MC 61267	6	17S 13E
Mission #12	6104	1484/1485	A MC 61268	6	17S 13E
Mission #18	6104	1486/1487	A MC 61269	5	17S 13E
Mission #19	6104	1488/1489	A MC 61270	5	17S 13E
FED No. 5	6104	1490/1491	A MC 61271	6	17S 13E
FED No. 7	7673	904/905	A MC 61272	6	17S 13E
FED No. 9	6104	1494/1495	A MC 61273	6	17S 13E
FED No. 10	6104	1496/1497	A MC 61274	6	17S 13E
FED No. 11	6104	1498/1499	A MC 61275	6	17S 13E
FED No. 12	6104	1500/1501	A MC 61276	6	17S 13E
FED No. 31	6104	1502/1503	A MC 61277	6	17S 13E
FED No. 32	6104	1504/1505	A MC 61278	6	17S 13E
FED No. 33	6104	1506/1507	A MC 61279	6	17S 13E
FMR No. 5	6104	1508/1509	A MC 61280	5	17S 13E
FMR No. 6	6104	1510/1511	A MC 61281	5	17S 13E
FMR No. 7	6104	1512/1513	A MC 61282	5	17S 13E
FMR No. 8	6104	1514/1515	A MC 61283	5	17S 13E
FMR No. 9	6104	1516/1517	A MC 61284	5	17S 13E
FMR No. 10	6104	1518/1519	A MC 61285	5	17S 13E
FMR No. 11	6104	1520/1521	A MC 61286	5	17S 13E
FMR No. 12	6104	1522/1523	A MC 61287	5	17S 13E
FMR No. 13	6104	1524/1525	A MC 61288	5	17S 13E
FMR No. 14	6104	1526/1527	A MC 61289	5	17S 13E
FMR No. 15	6104	1528/1529	A MC 61290	5	17S 13E
FMR No. 16	6104	1530/1531	A MC 61291	5	17S 13E
FMR No. 17	7673	908/909	A MC 61292	5	17S 13E
" " "	"	" "	"	8	17S 13E
FMR No. 18	7673	906/907	A MC 61293	5	17S 13E
" " "	"	" "	"	8	17S 13E
Mojave - 1	8861	943	A MC 307734	35	16S 12E
Yuma - 1	8861	940	A MC 307735	35	16S 12E
Pima - 1	8861	937	A MC 307736	35	16S 12E
Yavapai - 1	8861	934	A MC 307737	35	16S 12E
Papago - 1	8861	931	A MC 307738	35	16S 12E
Key - 1	8861	928	A MC 307739	35	16S 12E
Lime - 1A	8861	925	A MC 307740	35	16S 12E
Lime - 4A	8861	922	A MC 307741	35	16S 12E
RH-1	9365	593/594	A MC 324410	8	17S 13E
RH-2	9365	595/596	A MC 324411	8	17S 13E
RH-3	9365	597/598	A MC 324412	8	17S 13E
RH-4	9365	599/600	A MC 324413	8	17S 13E
RH-5	9365	601/602	A MC 324414	8	17S 13E
RH-6	9365	603/604	A MC 324415	8	17S 13E
RH-7	9365	605/606	A MC 324416	8	17S 13E
RH-8	9365	607/608	A MC 324417	8	17S 13E
RH-9	9365	609/610	A MC 324418	8	17S 13E
RH-10	9365	611/612	A MC 324419	8	17S 13E

PHOENIX, ARIZONA

2006 AUG - 8 P 3 11

RECEIVED STATE OF ARIZONA

<u>Name of Claim</u>	<u>Book</u>	<u>Page</u>	<u>BLM Serial No.</u>	<u>Section</u>	<u>Township Range</u>
RH-11	9365	613/614	A MC 324420	8	17S 13E
RH-12	9365	615/616	A MC 324421	8	17S 13E
RH-13	9365	617/618	A MC 324422	8	17S 13E
RH-14	9365	619/620	A MC 324423	8	17S 13E
RH-15	9365	621/622	A MC 324424	8	17S 13E
RH-16	9365	623/624	A MC 324425	8	17S 13E
RH-17	9365	625/626	A MC 324426	8	17S 13E
RH-18	9365	627/628	A MC 324427	8	17S 13E
RH-19	9365	629/630	A MC 324428	8	17S 13E
RH-20	9365	631/632	A MC 324429	8	17S 13E
RH-21	9365	633/634	A MC 324430	8	17S 13E
RH-22	9365	635/636	A MC 324431	8	17S 13E
RH-23	9365	637/638	A MC 324432	8	17S 13E
RH-24	9365	639/640	A MC 324433	8	17S 13E
RH-25	9365	641/642	A MC 324434	8	17S 13E
RH-26	9365	643/644	A MC 324435	8	17S 13E
RH-27	9365	645/646	A MC 324436	8	17S 13E
RH-28	9365	647/648	A MC 324437	8	17S 13E
RH-29	9365	649/650	A MC 324438	8	17S 13E
RH-30	9365	651/652	A MC 324439	8	17S 13E
RH-31	9365	653/654	A MC 324440	8	17S 13E
RH-32	9365	655/656	A MC 324441	8	17S 13E
RH-33	9365	657/658	A MC 324442	8	17S 13E
RH-34	9365	659/660	A MC 324443	8	17S 13E
RH-35	9365	661/662	A MC 324444	8	17S 13E
RH-36	9365	663/664	A MC 324445	8	17S 13E
BUCCO-1	9830	2303/2304	A MC 331295	12	17S 12E
BUCCO-2	9830	2305/2306	A MC 331296	12	17S 12E
BUCCO-3	9830	2307/2308	A MC 331297	12	17S 12E
BUCCO-4	9830	2309/2310	A MC 331298	12	17S 12E
BUCCO-5	9830	2311/2312	A MC 331299	12	17S 12E

These claims are located in the sections, townships, and ranges as designated.

PAYMENT

188 mining claims x \$125.00 = \$23,500

RECEIVED
 B.L.M. AZ STATE OFFICE
 2006 AUG - 8 P 3:11
 PHOENIX, ARIZONA

United States Department of the Interior
Bureau of Land Management
 BUSINESS & SUPPORT SVCS DIV
 222 N CENTRAL AVE
 PHOENIX, AZ 85004 -2203
 Phone: (602) 417-9200

Receipt

No: 1138109

Transaction #: 1177277		AMC 22807
Date of Transaction: 08/26/2005		AMC 24397
CUSTOMER: MARK KALMI		AMC 37759
ASARCO		AMC 61261
4201 W PIMA MINE RD		AMC 307734
SAHUARITA, AZ 85629		AMC 324410

AMC 22807
 AMC 24397
 AMC 37759
 AMC 61261
 AMC 307734
 AMC 324410
 AMC 331295

LINE #	QTY	DESCRIPTION	REMARKS	UNIT PRICE	TOTAL
1	1.00	LOCATABLE MINERALS / MINING CLAIMS- NOT NEW-UNADJUD, ONE AUTH NO. ONLY / MINING CLAIM MONEY RECEIVED (455) CASES: AMC22865/\$23500.00	MAINT 2006 (188)	- n/a -	23500.00
TOTAL:					\$23,500.00

PAYMENT INFORMATION					
1	AMOUNT:	\$23,500.00	POSTMARKED:	08/22/2005	
	TYPE:	CHECK	RECEIVED:	08/23/2005	
	CHECK NO:	001003			
	NAME:	ASARCO LLC 4201 W PIMA MINE RD SAHUARITA AZ 85629			

REMARKS

This receipt was generated by the automated BLM Collections and Billing System and is a paper representation of a portion of the official electronic record contained therein.

RE 9/20/05



Mission Complex

August 22, 2005

BUREAU OF LAND MANAGEMENT
Arizona State Office
222 North Central Avenue
Phoenix, Arizona 85004-2203

Attention: Mining Claims Unit

Dear Sir:

Mission Complex
Evidence of Payment
Annual Maintenance Fee Fiscal Year 2006

The annual maintenance fee of \$125.00 for each mining claim and mill site, as required under Public Law 103-66 of August 10, 1993, 107 stat. 312 for fiscal year 2006, was mailed to the State Office of the BLM in the form of a check in the amount of \$23,500 for the claims/sites listed in Exhibit A.

Attn: Mr. Mark Kalmi
Owner: ASARCO LLC
Mission Complex
4201 W. Pima Mine Rd.
Sahuarita, AZ 85629

Please return the proof of payment receipt to the above address.

Sincerely,

Mark Kalmi
General Manager

ARIZONA STATE OFFICE
PHOENIX, ARIZONA

Enclosures 2005 AUG 23 P 2: 37

BUREAU OF LAND MANAGEMENT

EXHIBIT A

FOR YEAR ENDING SEPTEMBER 1, 2006

The following contiguous group of unpatented lode mining claims are situated in the Pima Mining District, Pima County, Arizona. The Location Notices of which are of record in the office of the Recorder of Pima County, Arizona, and the Bureau of Land Management serial numbers are filed in Phoenix, Arizona.

<u>Name of Claim</u>	<u>Book</u>	<u>Page</u>	<u>BLM Serial No.</u>	<u>Section</u>	<u>Township Range</u>
PIBA NO. 3	3006	156	A MC 22865	12	17S 12E
PIBA NO. 4	3006	157	A MC 22866	12	17S 12E
PEAK #1	444	77	A MC 22867	12	17S 12E
PEAK #2	444	78	A MC 22868	12	17S 12E
PEAK #3	444	79	A MC 22869	12	17S 12E
PEAK #4	444	80	A MC 22870	12	17S 12E
PEAK #5	444	81	A MC 22871	12	17S 12E
PEAK #6	444	82	A MC 22872	12	17S 12E
PEAK #7	1201	298	A MC 22873	12	17S 12E
PEAK #8	973	248	A MC 22874	12	17S 12E
PEAK #9	444	85	A MC 22875	12	17S 12E
PEAK #10	444	86	A MC 22876	12	17S 12E
PEAK #11	444	87	A MC 22877	12	17S 12E
ALPHA #73	3053	187	A MC 22878	12	17S 12E
BAN-ANA-PI No. 1	3108	340	A MC 22879	12	17S 12E
BAN-ANA-PI NO. 2	3108	341	A MC 22880	12	17S 12E
UTE	922	597	A MC 24403	35	16S 12E
PIUTE	922	595	A MC 24404	35	16S 12E
COMANCHE	1681	457	A MC 24405	35	16S 12E
HOPI	891	379	A MC 24406	35	16S 12E
YAQUI	1083	407	A MC 24410	35	16S 12E
ALGONQUIN	1083	405	A MC 24411	35	16S 12E
IROQUOIS	1083	408	A MC 24412	35	16S 12E
PUEBLO	1877	167	A MC 24413	35	16S 12E
ACOMA	1110	221	A MC 24414	35	16S 12E
BLITZ NO. 6	76	568	A MC 24430	12	17S 12E
BLITZ NO. 9	76	571	A MC 24433	12	17S 12E
CHOLLA NO. 1	371	546	A MC 24437	1	17S 12E
" " "	"	"	"	12	17S 12E
CHOLLA NO. 2	371	547	A MC 24438	12	17S 12E
CHOLLA NO. 3	371	548	A MC 24439	12	17S 12E
CHOLLA NO. 4	371	549	A MC 24440	12	17S 12E
CHOLLA NO. 5	371	550	A MC 24441	12	17S 12E
CHOLLA NO. 6	371	551	A MC 24442	12	17S 12E
CHOLLA NO. 7	371	552	A MC 24443	1	17S 12E
" " "	"	"	"	12	17S 12E
CHOLLA NO. 8	371	553	A MC 24444	1	17S 12E
VALLE	73	448	A MC 24445	12	17S 12E
VALLE NO. 2	433	164	A MC 24446	12	17S 12E
VALLE NO. 6	433	164	A MC 24450	12	17S 12E

PHOENIX, ARIZONA
STATE OFFICE
ARIZONA
RECEIVED
BUREAU OF
LAND MANAGEMENT
2005 SEP 23 P 2:37

38
JMA

RE 9/20/05

Name of Claim	Book	Page	BLM Serial No.	Section	Township Range
Alpha No. 15	2662	111	A MC 37759 ✓	1	17S 12S
Alpha No. 17	1201	249	A MC 37760 ✓	1	17S 12E
" " "	"	"	"	12	17S 12E
Alpha No. 18	1201	250	A MC 37761 ✓	1	17S 12E
" " "	"	"	"	12	17S 12E
Alpha No. 19	1201	251	A MC 37762 ✓	12	17S 12E
Alpha No. 23	2662	115	A MC 37763 ✓	1	17S 12E
Alpha No. 35	1201	260	A MC 37764 ✓	6	17S 13E
" " "	"	"	"	7	17S 13E
" " "	"	"	"	1	17S 12E
" " "	"	"	"	12	17S 12E
Alpha No. 36	1201	261	A MC 37765 ✓	7	17S 13E
" " "	"	"	"	12	17S 12E
Alpha No. 41	1201	266	A MC 37766 ✓	6	17S 13E
" " "	"	"	"	7	17S 13E
Alpha No. 56	1201	269	A MC 37767 ✓	6	17S 13E
Alpha No. 57	1201	270	A MC 37768 ✓	6	17S 13E
" " "	"	"	"	7	17S 13E
Alpha No. 60	1201	271	A MC 37769 ✓	6	17S 13E
Alpha No. 61	1201	272	A MC 37770 ✓	6	17S 13E
Alpha No. 62	1201	273	A MC 37771 ✓	6	17S 13E
Alpha No. 63	1201	274	A MC 37772 ✓	6	17S 13E
" " "	"	"	"	7	17S 13E
Alpha No. 64	1201	275	A MC 37773 ✓	6	17S 13E
" " "	"	"	"	7	17S 13E
Alpha No. 65	1201	276	A MC 37774 ✓	7	17S 13E
Alpha No. 66	1201	277	A MC 37775 ✓	7	17S 13E
Alpha No. 67	1201	278	A MC 37776 ✓	7	17S 13E
Alpha No. 68	1201	279	A MC 37777 ✓	6	17S 13E
Alpha No. 69	1201	280	A MC 37778 ✓	6	17S 13E
Alpha No. 70	1201	281	A MC 37779 ✓	6	17S 13E
Alpha No. 71	1201	282	A MC 37780 ✓	12	17S 12E
Alpha No. 72	1201	283	A MC 37781 ✓	12	17S 12E
Alpha No. 74	1201	285	A MC 37782 ✓	12	17S 12E
Alpha No. 75	1201	286	A MC 37783 ✓	12	17S 12E
Alpha No. 76	1201	287	A MC 37784 ✓	12	17S 12E
Alpha No. 79	3053	183	A MC 37785 ✓	7	17S 13E
" " "	"	"	"	12	17S 12E
Alpha No. 80	3053	182	A MC 37786	7	17S 13E
" " "	"	"	"	12	17S 12E
Alpha No. 82	3053	189	A MC 37787 ✓	7	17S 13E
Alpha No. 83	3053	188	A MC 37788	7	17S 13E
Bapi No. 1	3053	185	A MC 37789	12	17S 12E
Bapi No. 2	3053	746	A MC 37790 ✓	12	17S 12E
EBA	4533	913	A MC 37855 ✓	15	17S 13E
EBE	4533	914	A MC 37856	15	17S 13E
EBI	4533	915	A MC 37857 ✓	15	17S 13E
EBO	4533	916	A MC 37858 ✓	15	17S 13E
EBU	4533	917	A MC 37859	15	17S 13E

37 dm

RE 9/20/05

PHOENIX ARIZONA
 STATE OFFICE
 BUREAU OF LAND MANAGEMENT
 AUG 2 2005

<u>Name of Claim</u>	<u>Book</u>	<u>Page</u>	<u>BLM Serial No.</u>	<u>Section</u>	<u>Township Range</u>
ECA	4533	918	A MC 37860 ✓	15	17S 13E
ECE	4533	919	A MC 37861 ✓	15	17S 13E
ECI	4533	920	A MC 37862 ✓	15	17S 13E
ECO	4533	921	A MC 37863 ✓	15	17S 13E
"	"	"	"	22	17S 13E
ECU	4533	922	A MC 37864 ✓	15	17S 13E
EDA	4533	923	A MC 37865 ✓	15	17S 13E
EDE	4533	924	A MC 37866 ✓	15	17S 13E
EDI	4533	925	A MC 37867 ✓	15	17S 13E
EDO	4533	926	A MC 37868 ✓	15	17S 13E
EDU	4533	927	A MC 37869 ✓	15	17S 13E
EFA	4533	928	A MC 37870 ✓	15	17S 13E
EFE	4533	929	A MC 37871 ✓	15	17S 13E
EFI	4533	930	A MC 37872 ✓	15	17S 13E
"	"	"	"	22	17S 13E
EFO	4533	931	A MC 37873 ✓	15	17S 13E
EFU	4533	932	A MC 37874 ✓	15	17S 13E
EGA	4533	933	A MC 37875 ✓	15	17S 13E
EGE	4533	934	A MC 37876 ✓	15	17S 13E
EGI	4533	935	A MC 37877 ✓	15	17S 13E
EGO	4533	936	A MC 37878 ✓	15	17S 13E
EGU	4533	937	A MC 37879 ✓	15	17S 13E
EHA	4533	938	A MC 37880 ✓	15	17S 13E
EHE	4533	939	A MC 37881 ✓	15	17S 13E
"	"	"	"	22	17S 13E
EHI	4533	940	A MC 37882 ✓	15	17S 13E
"	"	"	"	14	17S 13E
EHO	4533	941	A MC 37883 ✓	15	17S 13E
"	"	"	"	14	17S 13E
EHU	4533	942	A MC 37884 ✓	15	17S 13E
"	"	"	"	14	17S 13E
EIV	4533	943	A MC 37885 ✓	15	17S 13E
"	"	"	"	14	17S 13E
EJG	4533	944	A MC 37886 ✓	15	17S 13E
"	"	"	"	14	17S 13E
EJI	4533	945	A MC 37887 ✓	15	17S 13E
"	"	"	"	14	17S 13E
EJO	4533	946	A MC 37888 ✓	15	17S 13E
"	"	"	"	14	17S 13E
EJU	4533	947	A MC 37889 ✓	15	17S 13E
"	"	"	"	14	17S 13E
EKA	4533	948	A MC 37890 ✓	15	17S 13E
"	"	"	"	14	17S 13E
"	"	"	"	22	17S 13E
"	"	"	"	23	17S 13E
Mission # 3	6104	1470/1471	A MC 61261 ✓	6	17S 13E
Mission # 4	7673	910/911	A MC 61262 ✓	6	17S 13E
Mission # 5	6104	1474/1475	A MC 61263 ✓	5	17S 13E
Mission # 6	6104	1476/1477	A MC 61264 ✓	6	17S 13E

FEDERAL BUREAU OF LAND MANAGEMENT

2005 AUG 23 P 2:37

ARIZONA STATE OFFICE PHOENIX, ARIZONA

RE 9/20/05

<u>Name of Claim</u>	<u>Book</u>	<u>Page</u>	<u>BLM Serial No.</u>	<u>Section</u>	<u>Township Range</u>
Mission # 7	6104	1478/1479	A MC 61265	6	17S 13E
Mission # 8	6104	1480/1481	A MC 61266	5	17S 13E
Mission # 9	6104	1482/1483	A MC 61267	6	17S 13E
Mission #12	6104	1484/1485	A MC 61268	6	17S 13E
Mission #18	6104	1486/1487	A MC 61269	5	17S 13E
Mission #19	6104	1488/1489	A MC 61270	5	17S 13E
FED No. 5	6104	1490/1491	A MC 61271	6	17S 13E
FED No. 7	7673	904/905	A MC 61272	6	17S 13E
FED No. 9	6104	1494/1495	A MC 61273	6	17S 13E
FED No. 10	6104	1496/1497	A MC 61274	6	17S 13E
FED No. 11	6104	1498/1499	A MC 61275	6	17S 13E
FED No. 12	6104	1500/1501	A MC 61276	6	17S 13E
FED No. 31	6104	1502/1503	A MC 61277	6	17S 13E
FED No. 32	6104	1504/1505	A MC 61278	6	17S 13E
FED No. 33	6104	1506/1507	A MC 61279	6	17S 13E
FMR No. 5	6104	1508/1509	A MC 61280	5	17S 13E
FMR No. 6	6104	1510/1511	A MC 61281	5	17S 13E
FMR No. 7	6104	1512/1513	A MC 61282	5	17S 13E
FMR No. 8	6104	1514/1515	A MC 61283	5	17S 13E
FMR No. 9	6104	1516/1517	A MC 61284	5	17S 13E
FMR No. 10	6104	1518/1519	A MC 61285	5	17S 13E
FMR No. 11	6104	1520/1521	A MC 61286	5	17S 13E
FMR No. 12	6104	1522/1523	A MC 61287	5	17S 13E
FMR No. 13	6104	1524/1525	A MC 61288	5	17S 13E
FMR No. 14	6104	1526/1527	A MC 61289	5	17S 13E
FMR No. 15	6104	1528/1529	A MC 61290	5	17S 13E
FMR No. 16	6104	1530/1531	A MC 61291	5	17S 13E
FMR No. 17	7673	908/909	A MC 61292	5	17S 13E
" " "	"	" "	"	8	17S 13E
FMR No. 18	7673	906/907	A MC 61293	5	17S 13E
" " "	"	" "	"	8	17S 13E
Mojave - 1	8861	943	A MC 307734	35	16S 12E
Yuma - 1	8861	940	A MC 307735	35	16S 12E
Pima - 1	8861	937	A MC 307736	35	16S 12E
Yavapai - 1	8861	934	A MC 307737	35	16S 12E
Papago - 1	8861	931	A MC 307738	35	16S 12E
Key - 1	8861	928	A MC 307739	35	16S 12E
Lime - 1A	8861	925	A MC 307740	35	16S 12E
Lime - 4A	8861	922	A MC 307741	35	16S 12E
RH-1	9365	593/594	A MC 324410	8	17S 13E
RH-2	9365	595/596	A MC 324411	8	17S 13E
RH-3	9365	597/598	A MC 324412	8	17S 13E
RH-4	9365	599/600	A MC 324413	8	17S 13E
RH-5	9365	601/602	A MC 324414	8	17S 13E
RH-6	9365	603/604	A MC 324415	8	17S 13E
RH-7	9365	605/606	A MC 324416	8	17S 13E
RH-8	9365	607/608	A MC 324417	8	17S 13E
RH-9	9365	609/610	A MC 324418	8	17S 13E
RH-10	9365	611/612	A MC 324419	8	17S 13E

RECEIVED
 BUREAU OF
 LAND MANAGEMENT
 2005 AUG 23 P 2:36
 STATE OFFICE
 PHOENIX, ARIZONA

47

RE 9/20/05

<u>Name of Claim</u>	<u>Book</u>	<u>Page</u>	<u>BLM Serial No.</u>	<u>Section</u>	<u>Township Range</u>
RH-11	9365	613/614	A MC 324420	8	17S 13E
RH-12	9365	615/616	A MC 324421	8	17S 13E
RH-13	9365	617/618	A MC 324422	8	17S 13E
RH-14	9365	619/620	A MC 324423	8	17S 13E
RH-15	9365	621/622	A MC 324424	8	17S 13E
RH-16	9365	623/624	A MC 324425	8	17S 13E
RH-17	9365	625/626	A MC 324426	8	17S 13E
RH-18	9365	627/628	A MC 324427	8	17S 13E
RH-19	9365	629/630	A MC 324428	8	17S 13E
RH-20	9365	631/632	A MC 324429	8	17S 13E
RH-21	9365	633/634	A MC 324430	8	17S 13E
RH-22	9365	635/636	A MC 324431	8	17S 13E
RH-23	9365	637/638	A MC 324432	8	17S 13E
RH-24	9365	639/640	A MC 324433	8	17S 13E
RH-25	9365	641/642	A MC 324434	8	17S 13E
RH-26	9365	643/644	A MC 324435	8	17S 13E
RH-27	9365	645/646	A MC 324436	8	17S 13E
RH-28	9365	647/648	A MC 324437	8	17S 13E
RH-29	9365	649/650	A MC 324438	8	17S 13E
RH-30	9365	651/652	A MC 324439	8	17S 13E
RH-31	9365	653/654	A MC 324440	8	17S 13E
RH-32	9365	655/656	A MC 324441	8	17S 13E
RH-33	9365	657/658	A MC 324442	8	17S 13E
RH-34	9365	659/660	A MC 324443	8	17S 13E
RH-35	9365	661/662	A MC 324444	8	17S 13E
RH-36	9365	663/664	A MC 324445	8	17S 13E
BUCCO-1	9830	2303/2304	A MC 331295	12	17S 12E
BUCCO-2	9830	2305/2306	A MC 331296	12	17S 12E
BUCCO-3	9830	2307/2308	A MC 331297	12	17S 12E
BUCCO-4	9830	2309/2310	A MC 331298	12	17S 12E
BUCCO-5	9830	2311/2312	A MC 331299	12	17S 12E

These claims are located in the sections, townships, and ranges as designated.

PAYMENT

188 mining claims x \$125.00 = \$23,500

ARIZONA
STATE OFFICE
PHOENIX, ARIZONA

2005 AUG 23 P 2:38

RECEIVED
BUREAU OF
LAND MANAGEMENT

188
Total

RE 9/20/05



Mission Complex

Amc 22807
Amc 24397
Amc 37759
Amc 61261

Amc 307734
Amc 324410
Amc 331295

August 11, 2004

BUREAU OF LAND MANAGEMENT
Arizona State Office
222 North Central Avenue
Phoenix, Arizona 85004-2203

Attention: Mining Claims Unit

Dear Sir:

Mission Complex
Evidence of Payment
Annual Maintenance Fee Fiscal Year 2005

RECEIVED
BUREAU OF
LAND MANAGEMENT
2004 AUG 12 A 9:37
ARIZONA
STATE OFFICE
PHOENIX, ARIZONA

The annual maintenance fee of \$125.00 for each mining claim and mill site, as required under Public Law 103-66 of August 10, 1993, 107 stat. 312 for fiscal year 2005, was mailed to the State Office of the BLM in the form of a check in the amount of \$23,500 for the claims/sites listed in Exhibit A.

Attn: Mr. Mark J. Kalmi
Owner: ASARCO Incorporated
Mission Complex
4201 W. Pima Mine Rd.
Sahuarita, AZ 85629

Please return the proof of payment receipt to the above address.

Sincerely,

Mark J. Kalmi
General Manager

Enclosures

ENTERED IN COMPUTER

9/1/04

EXHIBIT A

FOR YEAR ENDING SEPTEMBER 1, 2005

The following contiguous group of unpatented lode mining claims are situated in the Pima Mining District, Pima County, Arizona. The Location Notices of which are of record in the office of the Recorder of Pima County, Arizona, and the Bureau of Land Management serial numbers are filed in Phoenix, Arizona.

<u>Name of Claim</u>	<u>Book</u>	<u>Page</u>	<u>BLM Serial No.</u>	<u>Section</u>	<u>Township Range</u>
PIBA NO. 3	3006	156	A MC 22865	12	17S 12E
PIBA NO. 4	3006	157	A MC 22866	12	17S 12E
PEAK #1	444	77	A MC 22867	12	17S 12E
PEAK #2	444	78	A MC 22868	12	17S 12E
PEAK #3	444	79	A MC 22869	12	17S 12E
PEAK #4	444	80	A MC 22870	12	17S 12E
PEAK #5	444	81	A MC 22871	12	17S 12E
PEAK #6	444	82	A MC 22872	12	17S 12E
PEAK #7	1201	298	A MC 22873	12	17S 12E
PEAK #8	973	248	A MC 22874	12	17S 12E
PEAK #9	444	85	A MC 22875	12	17S 12E
PEAK #10	444	86	A MC 22876	12	17S 12E
PEAK #11	444	87	A MC 22877	12	17S 12E
ALPHA #73	3053	187	A MC 22878	12	17S 12E
BAN-ANA-PI No. 1	3108	340	A MC 22879	12	17S 12E
BAN-ANA-PI NO. 2	3108	341	A MC 22880	12	17S 12E
UTE	922	597	A MC 24403	35	16S 12E
PIUTE	922	595	A MC 24404	35	16S 12E
COMANCHE	1681	457	A MC 24405	35	16S 12E
HOPI	891	379	A MC 24406	35	16S 12E
YAQUI	1083	407	A MC 24410	35	16S 12E
ALGONQUIN	1083	405	A MC 24411	35	16S 12E
IROQUOIS	1083	408	A MC 24412	35	16S 12E
PUEBLO	1877	167	A MC 24413	35	16S 12E
ACOMA	1110	221	A MC 24414	35	16S 12E
BLITZ NO. 6	76	568	A MC 24430	12	17S 12E
BLITZ NO. 9	76	571	A MC 24433	12	17S 12E
CHOLLA NO. 1	371	546	A MC 24437	1	17S 12E
" " "	"	"	"	12	17S 12E
CHOLLA NO. 2	371	547	A MC 24438	12	17S 12E
CHOLLA NO. 3	371	548	A MC 24439	12	17S 12E
CHOLLA NO. 4	371	549	A MC 24440	12	17S 12E
CHOLLA NO. 5	371	550	A MC 24441	12	17S 12E
CHOLLA NO. 6	371	551	A MC 24442	12	17S 12E
CHOLLA NO. 7	371	552	A MC 24443	12	17S 12E
" " "	"	"	"	12	17S 12E
CHOLLA NO. 8	371	553	A MC 24444	1	17S 12E
VALLE	73	448	A MC 24445	12	17S 12E
VALLE NO. 2	433	164	A MC 24446	12	17S 12E
VALLE NO. 6	458	427	A MC 24450	12	17S 12E

ENTERED IN COMPUTER

RE 9/1/04

38

RECEIVED
BUREAU OF
LAND MANAGEMENT
PHOENIX, ARIZONA
STATE OFFICE
AUG 12 2004

<u>Name of Claim</u>	<u>Book</u>	<u>Page</u>	<u>BLM Serial No.</u>	<u>Section</u>	<u>Township Range</u>
Alpha No. 15	2662	111	A MC 37759	1	17S 12S
Alpha No. 17	1201	249	A MC 37760	1	17S 12E
" " "	"	"	"	12	17S 12E
Alpha No. 18	1201	250	A MC 37761	1	17S 12E
" " "	"	"	"	12	17S 12E
Alpha No. 19	1201	251	A MC 37762	12	17S 12E
Alpha No. 23	2662	115	A MC 37763	1	17S 12E
Alpha No. 35	1201	260	A MC 37764	6	17S 13E
" " "	"	"	"	7	17S 13E
" " "	"	"	"	1	17S 12E
" " "	"	"	"	12	17S 12E
Alpha No. 36	1201	261	A MC 37765	7	17S 13E
" " "	"	"	"	12	17S 12E
Alpha No. 41	1201	266	A MC 37766	6	17S 13E
" " "	"	"	"	7	17S 13E
Alpha No. 56	1201	269	A MC 37767	6	17S 13E
Alpha No. 57	1201	270	A MC 37768	6	17S 13E
" " "	"	"	"	7	17S 13E
Alpha No. 60	1201	271	A MC 37769	6	17S 13E
Alpha No. 61	1201	272	A MC 37770	6	17S 13E
Alpha No. 62	1201	273	A MC 37771	6	17S 13E
Alpha No. 63	1201	274	A MC 37772	6	17S 13E
" " "	"	"	"	7	17S 13E
Alpha No. 64	1201	275	A MC 37773	6	17S 13E
" " "	"	"	"	7	17S 13E
Alpha No. 65	1201	276	A MC 37774	7	17S 13E
Alpha No. 66	1201	277	A MC 37775	7	17S 13E
Alpha No. 67	1201	278	A MC 37776	7	17S 13E
Alpha No. 68	1201	279	A MC 37777	6	17S 13E
Alpha No. 69	1201	280	A MC 37778	6	17S 13E
Alpha No. 70	1201	281	A MC 37779	6	17S 13E
Alpha No. 71	1201	282	A MC 37780	12	17S 12E
Alpha No. 72	1201	283	A MC 37781	12	17S 12E
Alpha No. 74	1201	285	A MC 37782	12	17S 12E
Alpha No. 75	1201	286	A MC 37783	12	17S 12E
Alpha No. 76	1201	287	A MC 37784	12	17S 12E
Alpha No. 79	3053	183	A MC 37785	7	17S 13E
" " "	"	"	"	12	17S 12E
Alpha No. 80	3053	182	A MC 37786	7	17S 13E
" " "	"	"	"	12	17S 12E
Alpha No. 82	3053	189	A MC 37787	7	17S 13E
Alpha No. 83	3053	188	A MC 37788	7	17S 13E
Bapi No. 1	3053	185	A MC 37789	12	17S 12E
Bapi No. 2	3098	746	A MC 37790	12	17S 12E
EBA	4533	913	A MC 37855	15	17S 13E
EBE	4533	914	A MC 37856	15	17S 13E
EBI	4533	915	A MC 37857	15	17S 13E
EBO	4533	916	A MC 37858	15	17S 13E
EBU	4533	917	A MC 37859	15	17S 13E

RECEIVED
 BUREAU OF
 LAND MANAGEMENT
 AUG 25 9 31 AM '04
 ARIZONA STATE OFFICE
 PHOENIX ARIZONA

ENTERED IN COMPUTER 31

RE 9/11/04

<u>Name of Claim</u>	<u>Book</u>	<u>Page</u>	<u>BLM Serial No.</u>	<u>Section</u>	<u>Township Range</u>
ECA	4533	918	A MC 37860	15	17S 13E
ECE	4533	919	A MC 37861	15	17S 13E
ECI	4533	920	A MC 37862	15	17S 13E
ECO	4533	921	A MC 37863	15	17S 13E
"	"	"	"	22	17S 13E
ECU	4533	922	A MC 37864	15	17S 13E
EDA	4533	923	A MC 37865	15	17S 13E
EDE	4533	924	A MC 37866	15	17S 13E
EDI	4533	925	A MC 37867	15	17S 13E
EDO	4533	926	A MC 37868	15	17S 13E
EDU	4533	927	A MC 37869	15	17S 13E
EFA	4533	928	A MC 37870	15	17S 13E
EFE	4533	929	A MC 37871	15	17S 13E
EFI	4533	930	A MC 37872	15	17S 13E
"	"	"	"	22	17S 13E
EFO	4533	931	A MC 37873	15	17S 13E
EFU	4533	932	A MC 37874	15	17S 13E
EGA	4533	933	A MC 37875	15	17S 13E
EGE	4533	934	A MC 37876	15	17S 13E
EGI	4533	935	A MC 37877	15	17S 13E
EGO	4533	936	A MC 37878	15	17S 13E
EGU	4533	937	A MC 37879	15	17S 13E
EHA	4533	938	A MC 37880	15	17S 13E
EHE	4533	939	A MC 37881	15	17S 13E
"	"	"	"	22	17S 13E
EHI	4533	940	A MC 37882	15	17S 13E
"	"	"	"	14	17S 13E
EHO	4533	941	A MC 37883	15	17S 13E
"	"	"	"	14	17S 13E
EHU	4533	942	A MC 37884	15	17S 13E
"	"	"	"	14	17S 13E
EJA	4533	943	A MC 37885	15	17S 13E
"	"	"	"	14	17S 13E
EJE	4533	944	A MC 37886	15	17S 13E
"	"	"	"	14	17S 13E
EJI	4533	945	A MC 37887	15	17S 13E
"	"	"	"	14	17S 13E
EJO	4533	946	A MC 37888	15	17S 13E
"	"	"	"	14	17S 13E
EJU	4533	947	A MC 37889	15	17S 13E
"	"	"	"	14	17S 13E
EKA	4533	948	A MC 37890	15	17S 13E
"	"	"	"	22	17S 13E
"	"	"	"	23	17S 13E
Mission # 3	6104	1470/1471	A MC 61261	9	17S 13E
Mission # 4	7673	910/911	A MC 61262	9	17S 13E
Mission # 5	6104	1474/1475	A MC 61263	9	17S 13E
Mission # 6	6104	1476/1477	A MC 61264	9	17S 13E

RECEIVED
BUREAU OF
LAND MANAGEMENT
2004 AUG 23
9 31 1992
ARIZONA
STATE OFFICE
PHOENIX ARIZONA

ENTERED IN COMPUTER

RE 9/1/04

35

<u>Name of Claim</u>	<u>Book</u>	<u>Page</u>	<u>BLM Serial No.</u>	<u>Section</u>	<u>Township Range</u>
Mission # 7	6104	1478/1479	A MC 61265	6	17S 13E
Mission # 8	6104	1480/1481	A MC 61266	5	17S 13E
Mission # 9	6104	1482/1483	A MC 61267	6	17S 13E
Mission #12	6104	1484/1485	A MC 61268	6	17S 13E
Mission #18	6104	1486/1487	A MC 61269	5	17S 13E
Mission #19	6104	1488/1489	A MC 61270	5	17S 13E
FED No. 5	6104	1490/1491	A MC 61271	6	17S 13E
FED No. 7	7673	904/905	A MC 61272	6	17S 13E
FED No. 9	6104	1494/1495	A MC 61273	6	17S 13E
FED No. 10	6104	1496/1497	A MC 61274	6	17S 13E
FED No. 11	6104	1498/1499	A MC 61275	6	17S 13E
FED No. 12	6104	1500/1501	A MC 61276	6	17S 13E
FED No. 31	6104	1502/1503	A MC 61277	6	17S 13E
FED No. 32	6104	1504/1505	A MC 61278	6	17S 13E
FED No. 33	6104	1506/1507	A MC 61279	6	17S 13E
FMR No. 5	6104	1508/1509	A MC 61280	5	17S 13E
FMR No. 6	6104	1510/1511	A MC 61281	5	17S 13E
FMR No. 7	6104	1512/1513	A MC 61282	5	17S 13E
FMR No. 8	6104	1514/1515	A MC 61283	5	17S 13E
FMR No. 9	6104	1516/1517	A MC 61284	5	17S 13E
FMR No. 10	6104	1518/1519	A MC 61285	5	17S 13E
FMR No. 11	6104	1520/1521	A MC 61286	5	17S 13E
FMR No. 12	6104	1522/1523	A MC 61287	5	17S 13E
FMR No. 13	6104	1524/1525	A MC 61288	5	17S 13E
FMR No. 14	6104	1526/1527	A MC 61289	5	17S 13E
FMR No. 15	6104	1528/1529	A MC 61290	5	17S 13E
FMR No. 16	6104	1530/1531	A MC 61291	5	17S 13E
FMR No. 17	7673	908/909	A MC 61292	5	17S 13E
" " "	"	" "	"	8	17S 13E
FMR No. 18	7673	906/907	A MC 61293	5	17S 13E
" " "	"	" "	"	8	17S 13E
Mojave - 1	8861	943	A MC 307734	35	16S 12E
Yuma - 1	8861	940	A MC 307735	35	16S 12E
Pima - 1	8861	937	A MC 307736	35	16S 12E
Yavapai - 1	8861	934	A MC 307737	35	16S 12E
Papago - 1	8861	931	A MC 307738	35	16S 12E
Key - 1	8861	928	A MC 307739	35	16S 12E
Lime - 1A	8861	925	A MC 307740	35	16S 12E
Lime - 4A	8861	922	A MC 307741	35	16S 12E
RH-1	9365	593/594	A MC 324410	8	17S 13E
RH-2	9365	595/596	A MC 324411	8	17S 13E
RH-3	9365	597/598	A MC 324412	8	17S 13E
RH-4	9365	599/600	A MC 324413	8	17S 13E
RH-5	9365	601/602	A MC 324414	8	17S 13E
RH-6	9365	603/604	A MC 324415	8	17S 13E
RH-7	9365	605/606	A MC 324416	8	17S 13E
RH-8	9365	607/608	A MC 324417	8	17S 13E
RH-9	9365	609/610	A MC 324418	8	17S 13E
RH-10	9365	611/612	A MC 324419	8	17S 13E

RECEIVED
 BUREAU OF
 LAND MANAGEMENT
 AUG 12 8 21 AM '04
 ARIZONA
 STATE OFFICE
 PHOENIX, ARIZONA

ENTERED IN COMPUTER
 RE 9/1/04

<u>Name of Claim</u>	<u>Book</u>	<u>Page</u>	<u>BLM Serial No.</u>	<u>Section</u>	<u>Township Range</u>
RH-11	9365	613/614	A MC 324420	8	17S 13E
RH-12	9365	615/616	A MC 324421	8	17S 13E
RH-13	9365	617/618	A MC 324422	8	17S 13E
RH-14	9365	619/620	A MC 324423	8	17S 13E
RH-15	9365	621/622	A MC 324424	8	17S 13E
RH-16	9365	623/624	A MC 324425	8	17S 13E
RH-17	9365	625/626	A MC 324426	8	17S 13E
RH-18	9365	627/628	A MC 324427	8	17S 13E
RH-19	9365	629/630	A MC 324428	8	17S 13E
RH-20	9365	631/632	A MC 324429	8	17S 13E
RH-21	9365	633/634	A MC 324430	8	17S 13E
RH-22	9365	635/636	A MC 324431	8	17S 13E
RH-23	9365	637/638	A MC 324432	8	17S 13E
RH-24	9365	639/640	A MC 324433	8	17S 13E
RH-25	9365	641/642	A MC 324434	8	17S 13E
RH-26	9365	643/644	A MC 324435	8	17S 13E
RH-27	9365	645/646	A MC 324436	8	17S 13E
RH-28	9365	647/648	A MC 324437	8	17S 13E
RH-29	9365	649/650	A MC 324438	8	17S 13E
RH-30	9365	651/652	A MC 324439	8	17S 13E
RH-31	9365	653/654	A MC 324440	8	17S 13E
RH-32	9365	655/656	A MC 324441	8	17S 13E
RH-33	9365	657/658	A MC 324442	8	17S 13E
RH-34	9365	659/660	A MC 324443	8	17S 13E
RH-35	9365	661/662	A MC 324444	8	17S 13E
RH-36	9365	663/664	A MC 324445	8	17S 13E
BUCCO-1	9830	2303/2304	A MC 331295	12	17S 12E
BUCCO-2	9830	2305/2306	A MC 331296	12	17S 12E
BUCCO-3	9830	2307/2308	A MC 331297	12	17S 12E
BUCCO-4	9830	2309/2310	A MC 331298	12	17S 12E
BUCCO-5	9830	2311/2312	A MC 331299	12	17S 12E

30

These claims are located in the sections, townships, and ranges as designated.

PAYMENT

188 mining claims x \$125.00 = \$23,500

ARIZONA
STATE OFFICE
PHOENIX, ARIZONA

2004 AUG 12 A 9: 37

RECEIVED
BUREAU OF
LAND MANAGEMENT

ENTERED IN COMPUTER

RS 9/1/04

United States Department of the Interior
Bureau of Land Management
 BUSINESS & SUPPORT SVCS DIV
 222 N CENTRAL AVE
 PHOENIX, AZ 85004 -2203
 Phone: (602) 417-9200

Receipt	
No:	927656

Transaction #: 961854
Date of Transaction: 08/13/2004

CUSTOMER: ASARCO
 4201 W PIMA MINE RD
 SAHUARITA, AZ 85629

LINE #	QTY	DESCRIPTION	REMARKS	UNIT PRICE	TOTAL
1	1.00	LOCATABLE MINERALS / MINING CLAIMS-NOT NEW-UNADJUD, ONE AUTH NO. ONLY / MINING CLAIM MONEY RECEIVED (455) CASES: AMC22865/\$23500.00	MAINT 2005 (188)	- n/a -	23500.00
TOTAL:					\$23,500.00

PAYMENT INFORMATION					
1	AMOUNT:	\$23,500.00	POSTMARKED:	08/11/2004	
	TYPE:	CHECK	RECEIVED:	08/12/2004	
	CHECK NO:	0000102377			
	NAME:	ASARCO MAIN OFFICE 4201 W PIMA MINE RD SAHUARITA AZ 85629			

REMARKS

This receipt was generated by the automated BLM Collections and Billing System and is a paper representation of a portion of the official electronic record contained therein.



ASARCO

188 claims @ \$100 ea = \$18,800 - JLL

*NMC 22807, 24397,
37759, 61261,
307734, 324410,
331295*

Mission Complex

August 22, 2003

BUREAU OF LAND MANAGEMENT
Arizona State Office
222 North Central Avenue
Phoenix, Arizona 85004-2203

Attention: Mining Claims Unit

Dear Sir:

Mission Complex
Evidence of Payment
Annual Maintenance Fee Fiscal Year 2004

RECEIVED
BUREAU OF
LAND MANAGEMENT
2003 AUG 27 A 11:26
ARIZONA
STATE OFFICE
PHOENIX, ARIZONA

The annual maintenance fee of \$100.00 for each mining claim and mill site, as required under Public Law 103-66 of August 10, 1993, 107 stat. 312 for fiscal year 2004, was mailed to the State Office of the BLM in the form of a check in the amount of \$18,800 for the claims/sites listed in Exhibit A.

Owner: Attn: Mr. John D. Low
ASARCO Incorporated
Mission Complex
4201 W. Pima Mine Rd.
Sahuarita, AZ 85629

Please return the proof of payment receipt to the above address.

Sincerely,

John D. Low
General Manager

Enclosures

9/12/03 T.S.
ENTERED INTO COMPUTER

185

EXHIBIT A

FOR YEAR ENDING SEPTEMBER 1, 2004

The following contiguous group of unpatented lode mining claims are situated in the Pima Mining District, Pima County, Arizona. The Location Notices of which are of record in the office of the Recorder of Pima County, Arizona, and the Bureau of Land Management serial numbers are filed in Phoenix, Arizona.

<u>Name of Claim</u>	<u>Book</u>	<u>Page</u>	<u>BLM Serial No.</u>	<u>Section</u>	<u>Township Range</u>
PIBA NO. 3	3006	156	A MC 22865	12	17S 12E
PIBA NO. 4	3006	157	A MC 22866	12	17S 12E
PEAK #1	444	77	A MC 22867	12	17S 12E
PEAK #2	444	78	A MC 22868	12	17S 12E
PEAK #3	444	79	A MC 22869	12	17S 12E
PEAK #4	444	80	A MC 22870	12	17S 12E
PEAK #5	444	81	A MC 22871	12	17S 12E
PEAK #6	444	82	A MC 22872	12	17S 12E
PEAK #7	1201	298	A MC 22873	12	17S 12E
PEAK #8	973	248	A MC 22874	12	17S 12E
PEAK #9	444	85	A MC 22875	12	17S 12E
PEAK #10	444	86	A MC 22876	12	17S 12E
PEAK #11	444	87	A MC 22877	12	17S 12E
ALPHA #73	3053	187	A MC 22878	12	17S 12E
BAN-ANA-PI No. 1	3108	340	A MC 22879	12	17S 12E
BAN-ANA-PI NO. 2	3108	341	A MC 22880	12	17S 12E
UTE	922	597	A MC 24403	35	16S 12E
PIUTE	922	595	A MC 24404	35	16S 12E
COMANCHE	1681	457	A MC 24405	35	16S 12E
HOPI	891	379	A MC 24406	35	16S 12E
YAQUI	1083	407	A MC 24410	35	16S 12E
ALGONQUIN	1083	405	A MC 24411	35	16S 12E
IROQUOIS	1083	408	A MC 24412	35	16S 12E
PUEBLO	1877	167	A MC 24413	35	16S 12E
ACOMA	1110	221	A MC 24414	35	16S 12E
BLITZ NO. 6	76	568	A MC 24430	12	17S 12E
BLITZ NO. 9	76	571	A MC 24433	12	17S 12E
CHOLLA NO. 1	371	546	A MC 24437	1	17S 12E
" " "	"	"	"	12	17S 12E
CHOLLA NO. 2	371	547	A MC 24438	12	17S 12E
CHOLLA NO. 3	371	548	A MC 24439	12	17S 12E
CHOLLA NO. 4	371	549	A MC 24440	12	17S 12E
CHOLLA NO. 5	371	550	A MC 24441	12	17S 12E
CHOLLA NO. 6	371	551	A MC 24442	12	17S 12E
CHOLLA NO. 7	371	552	A MC 24443	1	17S 12E
" " "	"	"	"	12	17S 12E
CHOLLA NO. 8	371	553	A MC 24444	1	17S 12E
VALLE	73	448	A MC 24445	12	17S 12E
VALLE NO. 2	433	164	A MC 24446	12	17S 12E
VALLE NO. 6	458	427	A MC 24450	12	17S 12E

RECEIVED
 PHOENIX ARIZONA
 STATE OFFICE
 AUG-27 11:26
 A 11: 26

<u>Name of Claim</u>	<u>Book</u>	<u>Page</u>	<u>BLM Serial No.</u>	<u>Section</u>	<u>Township Range</u>
Alpha No. 15	2662	111	A MC 37759	1	17S 12S
Alpha No. 17	1201	249	A MC 37760	1	17S 12E
" " "	"	"	"	12	17S 12E
Alpha No. 18	1201	250	A MC 37761	1	17S 12E
" " "	"	"	"	12	17S 12E
Alpha No. 19	1201	251	A MC 37762	12	17S 12E
Alpha No. 23	2662	115	A MC 37763	1	17S 12E
Alpha No. 35	1201	260	A MC 37764	6	17S 13E
" " "	"	"	"	7	17S 13E
" " "	"	"	"	1	17S 12E
" " "	"	"	"	12	17S 12E
Alpha No. 36	1201	261	A MC 37765	7	17S 13E
" " "	"	"	"	12	17S 12E
Alpha No. 41	1201	266	A MC 37766	6	17S 13E
" " "	"	"	"	7	17S 13E
Alpha No. 56	1201	269	A MC 37767	6	17S 13E
Alpha No. 57	1201	270	A MC 37768	6	17S 13E
" " "	"	"	"	7	17S 13E
Alpha No. 60	1201	271	A MC 37769	7	17S 13E
Alpha No. 61	1201	272	A MC 37770	7	17S 13E
Alpha No. 62	1201	273	A MC 37771	7	17S 13E
Alpha No. 63	1201	274	A MC 37772	7	17S 13E
" " "	"	"	"	7	17S 13E
Alpha No. 64	1201	275	A MC 37773	7	17S 13E
" " "	"	"	"	7	17S 13E
Alpha No. 65	1201	276	A MC 37774	7	17S 13E
Alpha No. 66	1201	277	A MC 37775	7	17S 13E
Alpha No. 67	1201	278	A MC 37776	7	17S 13E
Alpha No. 68	1201	279	A MC 37777	6	17S 13E
Alpha No. 69	1201	280	A MC 37778	6	17S 13E
Alpha No. 70	1201	281	A MC 37779	6	17S 13E
Alpha No. 71	1201	282	A MC 37780	12	17S 12E
Alpha No. 72	1201	283	A MC 37781	12	17S 12E
Alpha No. 74	1201	285	A MC 37782	12	17S 12E
Alpha No. 75	1201	286	A MC 37783	12	17S 12E
Alpha No. 76	1201	287	A MC 37784	12	17S 12E
Alpha No. 79	3053	183	A MC 37785	7	17S 13E
" " "	"	"	"	12	17S 12E
Alpha No. 80	3053	182	A MC 37786	7	17S 13E
" " "	"	"	"	12	17S 12E
Alpha No. 82	3053	189	A MC 37787	7	17S 13E
Alpha No. 83	3053	188	A MC 37788	7	17S 13E
Bapi No. 1	3053	185	A MC 37789	12	17S 12E
Bapi No. 2	3098	746	A MC 37790	12	17S 12E
EBA	4533	913	A MC 37855	15	17S 13E
EBE	4533	914	A MC 37856	15	17S 13E
EBI	4533	915	A MC 37857	15	17S 13E
EBO	4533	916	A MC 37858	15	17S 13E
EBU	4533	917	A MC 37859	15	17S 13E

ARIZONA
 STATE OFFICE
 PHOENIX, ARIZONA

RECEIVED
 ARIZONA
 STATE OFFICE
 PHOENIX, ARIZONA

<u>Name of Claim</u>	<u>Book</u>	<u>Page</u>	<u>BLM Serial No.</u>	<u>Section</u>	<u>Township</u> <u>Range</u>
ECA	4533	918	A MC 37860	15	17S 13E
ECE	4533	919	A MC 37861	15	17S 13E
ECI	4533	920	A MC 37862	15	17S 13E
ECO	4533	921	A MC 37863	15	17S 13E
"	"	"	"	22	17S 13E
ECU	4533	922	A MC 37864	15	17S 13E
EDA	4533	923	A MC 37865	15	17S 13E
EDE	4533	924	A MC 37866	15	17S 13E
EDI	4533	925	A MC 37867	15	17S 13E
EDO	4533	926	A MC 37868	15	17S 13E
EDU	4533	927	A MC 37869	15	17S 13E
EFA	4533	928	A MC 37870	15	17S 13E
EFE	4533	929	A MC 37871	15	17S 13E
EFI	4533	930	A MC 37872	15	17S 13E
"	"	"	"	22	17S 13E
EFO	4533	931	A MC 37873	15	17S 13E
EFU	4533	932	A MC 37874	15	17S 13E
EGA	4533	933	A MC 37875	15	17S 13E
EGE	4533	934	A MC 37876	15	17S 13E
EGI	4533	935	A MC 37877	15	17S 13E
EGO	4533	936	A MC 37878	15	17S 13E
EGU	4533	937	A MC 37879	15	17S 13E
EHA	4533	938	A MC 37880	15	17S 13E
EHE	4533	939	A MC 37881	15	17S 13E
"	"	"	"	22	17S 13E
EHI	4533	940	A MC 37882	15	17S 13E
"	"	"	"	14	17S 13E
EHO	4533	941	A MC 37883	15	17S 13E
"	"	"	"	14	17S 13E
EHU	4533	942	A MC 37884	15	17S 13E
"	"	"	"	14	17S 13E
EJA	4533	943	A MC 37885	15	17S 13E
"	"	"	"	14	17S 13E
EJE	4533	944	A MC 37886	15	17S 13E
"	"	"	"	14	17S 13E
EJI	4533	945	A MC 37887	15	17S 13E
"	"	"	"	14	17S 13E
EJO	4533	946	A MC 37888	15	17S 13E
"	"	"	"	14	17S 13E
EJU	4533	947	A MC 37889	15	17S 13E
"	"	"	"	14	17S 13E
EKA	4533	948	A MC 37890	15	17S 13E
"	"	"	"	14	17S 13E
"	"	"	"	22	17S 13E
"	"	"	"	23	17S 13E
Mission # 3	6104	1470/1471	A MC 61261	6	17S 13E
Mission # 4	7673	910/911	A MC 61262	6	17S 13E
Mission # 5	6104	1474/1475	A MC 61263	5	17S 13E
Mission # 6	6104	1476/1477	A MC 61264	6	17S 13E

PHOENIX ARIZONA
 STATE OFFICE
 ARIZONA

RECEIVED
 LAND OFFICE
 PHOENIX ARIZONA
 APR 24 1954

<u>Name of Claim</u>	<u>Book</u>	<u>Page</u>	<u>BLM Serial No.</u>	<u>Section</u>	<u>Township Range</u>
Mission # 7	6104	1478/1479	A MC 61265	6	17S 13E
Mission # 8	6104	1480/1481	A MC 61266	5	17S 13E
Mission # 9	6104	1482/1483	A MC 61267	6	17S 13E
Mission #12	6104	1484/1485	A MC 61268	6	17S 13E
Mission #18	6104	1486/1487	A MC 61269	5	17S 13E
Mission #19	6104	1488/1489	A MC 61270	5	17S 13E
FED No. 5	6104	1490/1491	A MC 61271	6	17S 13E
FED No. 7	7673	904/905	A MC 61272	6	17S 13E
FED No. 9	6104	1494/1495	A MC 61273	6	17S 13E
FED No. 10	6104	1496/1497	A MC 61274	6	17S 13E
FED No. 11	6104	1498/1499	A MC 61275	6	17S 13E
FED No. 12	6104	1500/1501	A MC 61276	6	17S 13E
FED No. 31	6104	1502/1503	A MC 61277	6	17S 13E
FED No. 32	6104	1504/1505	A MC 61278	6	17S 13E
FED No. 33	6104	1506/1507	A MC 61279	6	17S 13E
FMR No. 5	6104	1508/1509	A MC 61280	5	17S 13E
FMR No. 6	6104	1510/1511	A MC 61281	5	17S 13E
FMR No. 7	6104	1512/1513	A MC 61282	5	17S 13E
FMR No. 8	6104	1514/1515	A MC 61283	5	17S 13E
FMR No. 9	6104	1516/1517	A MC 61284	5	17S 13E
FMR No. 10	6104	1518/1519	A MC 61285	5	17S 13E
FMR No. 11	6104	1520/1521	A MC 61286	5	17S 13E
FMR No. 12	6104	1522/1523	A MC 61287	5	17S 13E
FMR No. 13	6104	1524/1525	A MC 61288	5	17S 13E
FMR No. 14	6104	1526/1527	A MC 61289	5	17S 13E
FMR No. 15	6104	1528/1529	A MC 61290	5	17S 13E
FMR No. 16	6104	1530/1531	A MC 61291	5	17S 13E
FMR No. 17	7673	908/909	A MC 61292	5	17S 13E
" " "	"	" "	"	8	17S 13E
FMR No. 18	7673	906/907	A MC 61293	5	17S 13E
" " "	"	" "	"	8	17S 13E
Mojave - 1	8861	943	A MC 307734	35	16S 12E
Yuma - 1	8861	940	A MC 307735	35	16S 12E
Pima - 1	8861	937	A MC 307736	35	16S 12E
Yavapai - 1	8861	934	A MC 307737	35	16S 12E
Papago - 1	8861	931	A MC 307738	35	16S 12E
Key - 1	8861	928	A MC 307739	35	16S 12E
Lime - 1A	8861	925	A MC 307740	35	16S 12E
Lime - 4A	8861	922	A MC 307741	35	16S 12E
RH-1	9365	593/594	A MC 324410	8	17S 13E
RH-2	9365	595/596	A MC 324411	8	17S 13E
RH-3	9365	597/598	A MC 324412	8	17S 13E
RH-4	9365	599/600	A MC 324413	8	17S 13E
RH-5	9365	601/602	A MC 324414	8	17S 13E
RH-6	9365	603/604	A MC 324415	8	17S 13E
RH-7	9365	605/606	A MC 324416	8	17S 13E
RH-8	9365	607/608	A MC 324417	8	17S 13E
RH-9	9365	609/610	A MC 324418	8	17S 13E
RH-10	9365	611/612	A MC 324419	8	17S 13E

ARIZONA
 STATE OFFICE
 PHOENIX, ARIZONA

RECEIVED
 LAND MANAGEMENT
 DIVISION
 2007-AUG-27-11:41:26

<u>Name of Claim</u>	<u>Book</u>	<u>Page</u>	<u>BLM Serial No.</u>	<u>Section</u>	<u>Township Range</u>
RH-11	9365	613/614	A MC 324420	8	17S 13E
RH-12	9365	615/616	A MC 324421	8	17S 13E
RH-13	9365	617/618	A MC 324422	8	17S 13E
RH-14	9365	619/620	A MC 324423	8	17S 13E
RH-15	9365	621/622	A MC 324424	8	17S 13E
RH-16	9365	623/624	A MC 324425	8	17S 13E
RH-17	9365	625/626	A MC 324426	8	17S 13E
RH-18	9365	627/628	A MC 324427	8	17S 13E
RH-19	9365	629/630	A MC 324428	8	17S 13E
RH-20	9365	631/632	A MC 324429	8	17S 13E
RH-21	9365	633/634	A MC 324430	8	17S 13E
RH-22	9365	635/636	A MC 324431	8	17S 13E
RH-23	9365	637/638	A MC 324432	8	17S 13E
RH-24	9365	639/640	A MC 324433	8	17S 13E
RH-25	9365	641/642	A MC 324434	8	17S 13E
RH-26	9365	643/644	A MC 324435	8	17S 13E
RH-27	9365	645/646	A MC 324436	8	17S 13E
RH-28	9365	647/648	A MC 324437	8	17S 13E
RH-29	9365	649/650	A MC 324438	8	17S 13E
RH-30	9365	651/652	A MC 324439	8	17S 13E
RH-31	9365	653/654	A MC 324440	8	17S 13E
RH-32	9365	655/656	A MC 324441	8	17S 13E
RH-33	9365	657/658	A MC 324442	8	17S 13E
RH-34	9365	659/660	A MC 324443	8	17S 13E
RH-35	9365	661/662	A MC 324444	8	17S 13E
RH-36	9365	663/664	A MC 324445	8	17S 13E
BUCCO-1	9830	2303/2304	A MC 331295	1	20S 2E
BUCCO-2	9830	2305/2306	A MC 331296	1	20S 2E
BUCCO-3	9830	2307/2308	A MC 331297	1	20S 2E
BUCCO-4	9830	2309/2310	A MC 331298	1	20S 2E
BUCCO-5	9830	2311/2312	A MC 331299	1	20S 2E

These claims are located in the sections, townships, and ranges as designated.

PAYMENT

188 mining claims x \$100.00 = \$18,800

RECEIVED
 BUREAU OF LAND
 MANAGEMENT
 PHOENIX, ARIZONA
 2003 AUG 27 A 11:26
 RECEIVED
 BUREAU OF LAND
 MANAGEMENT
 PHOENIX, ARIZONA
 2003 AUG 27 A 11:26

ASARCO

ASARCO MAIN OFFICE
1150 NORTH 7TH AVENUE
TUCSON, AZ 85705

Check Number: 0000075506
Check Date: 08/21/2003
Batch Number: 405000053

**BUREAU OF LAND MANAGEMENT
MINING CLAIMS SECTION
222 N CENTRAL AVE
PHOENIX, AZ 85004-2203**

Invoice Number	PO Number	Control	Invoice Amount	Discount	Deduction	Invoice Net
MAINTFEE08182003		00308098	18800.00			18800.00
ANNUAL MINING CLAIMS MAINTENANCE FEE MISSION COMPLEX						

Vendor No. 401773 Totals

18800.00

COPY

RECEIVED
BUREAU OF
LAND MANAGEMENT
ARIZONA
STATE OFFICE
PHOENIX, ARIZONA
2003 AUG 27 A 11: 25
18800.00

COPY



United States Department of the Interior
Bureau of Land Management
 BUSINESS & SUPPORT SVCS DIV
 222 N CENTRAL AVE
 PHOENIX, AZ 85004 -2203
 Phone: (602) 417-9200

Receipt	
No.	741325

Transaction #: 770877	
Date of Transaction: 08/28/2003	
CUSTOMER:	JOHN D LOW ASARCO MISSION COMPLES 4201 W PIMA MINE RD SAHUARITA,AZ 85629

LINE #	QTY	DESCRIPTION	REMARKS	UNIT PRICE	TOTAL
1	1.00	LOCATABLE MINERALS / MINING CLAIMS-NOT NEW-UNADJUD,ONE AUTH NO. ONLY / MINING CLAIM MONEY RECEIVED (455) CASES: AMC22865/\$18800.00	MAIN 2004 (188)	- n/a -	18800.00
TOTAL:					\$18,800.00

PAYMENT INFORMATION			
1	AMOUNT:	\$18,800.00	POSTMARKED: 08/25/2003
	TYPE:	CHECK	RECEIVED: 08/27/2003
	CHECK NO:	0000075506	
	NAME:	ASARCO MISSION COMPLES 4201 W PIMA MINE RD SAHUARITA AZ 85629	

REMARKS

This receipt was generated by the automated BLM Collections and Billing System and is a paper representation of a portion of the official electronic record contained therein.

Receipt No. 541712
 Trans No. 566277

LEAD FILE #'S _____
AMC 331295, 22807
24397, 37759, 61261
307734, 324410

AMC Number	Code	Amount
22865-22880	482	1600.00
24403-24406	1	400.00
24410-24414		500.00
24430		100.00
24433		100.00
24437-24440		1000.00
24450		100.00
37759-37772		1400.00
37773-37790		1800.00
37855-37890		3600.00
61261-61293		3300.00
307734-307741		800.00
324410-324445		3600.00
331295-331299		500.00
TOTAL		18,800.00

AMC Number	Code	Amount
TOTAL		5

Date of Doc 8/15/02
 Date of Rec't 8/16/02
 Amount Rec'd 18,800.00
 Amount Earned _____

Date Entered: 8/21/02 TK
 Date Verified: 10/17/02 AB
 Sent to Accts: IL 11
 Date Earned: _____

- 480 POL
- 481 NOI
- 482 MAINT
- 396 TRANS
- 635 AMEND

NOTES:



Mission Complex

August 15, 2002

BUREAU OF LAND MANAGEMENT
Arizona State Office
222 North Central Avenue
Phoenix, Arizona 85004-2203

Attention: Mining Claims Unit

Dear Sir:

Mission Complex
Evidence of Payment
Annual Maintenance Fee Fiscal Year 2003

RECEIVED
BLM STATE OFFICE
2002 AUG 15 P 4: 16
PHOENIX, ARIZONA

The annual maintenance fee of \$100.00 for each mining claim and mill site, as required under Public Law 103-66 of August 10, 1993, 107 stat. 312 for fiscal year 2003, was hand delivered to the State Office of the BLM in the form of a check in the amount of \$18,800 for the claims/sites listed in Exhibit A.

Attn: Mr. John D. Low
Owner: ASARCO Incorporated
Mission Complex
P. O. Box 111
Sahuarita, AZ 85629

Please return the proof of payment receipt to the above address.

Sincerely,

John D. Low
General Manager

Enclosures

ENTERED INTO COMPUTER

188
JLB

EXHIBIT A

FOR YEAR ENDING SEPTEMBER 1, 2003

The following contiguous group of unpatented lode mining claims are situated in the Pima Mining District, Pima County, Arizona. The Location Notices of which are of record in the office of the Recorder of Pima County, Arizona, and the Bureau of Land Management serial numbers are filed in Phoenix, Arizona.

<u>Name of Claim</u>	<u>Book</u>	<u>Page</u>	<u>BLM Serial No.</u>	<u>Section</u>	<u>Township Range</u>
PIBA NO. 3	3006	156	A MC 22865	12	17S 12E
PIBA NO. 4	3006	157	A MC 22866	12	17S 12E
PEAK #1	444	77	A MC 22867	12	17S 12E
PEAK #2	444	78	A MC 22868	12	17S 12E
PEAK #3	444	79	A MC 22869	12	17S 12E
PEAK #4	444	80	A MC 22870	12	17S 12E
PEAK #5	444	81	A MC 22871	12	17S 12E
PEAK #6	444	82	A MC 22872	12	17S 12E
PEAK #7	1201	298	A MC 22873	12	17S 12E
PEAK #8	973	248	A MC 22874	12	17S 12E
PEAK #9	444	85	A MC 22875	12	17S 12E
PEAK #10	444	86	A MC 22876	12	17S 12E
PEAK #11	444	87	A MC 22877	12	17S 12E
ALPHA #73	3053	187	A MC 22878	12	17S 12E
BAN-ANA-PI No. 1	3108	340	A MC 22879	12	17S 12E
BAN-ANA-PI NO. 2	3108	341	A MC 22880	12	17S 12E
UTE	922	597	A MC 24403	35	16S 12E
PIUTE	922	595	A MC 24404	35	16S 12E
COMANCHE	1681	457	A MC 24405	35	16S 12E
HOPI	891	379	A MC 24406	35	16S 12E
YAQUI	1083	407	A MC 24410	35	16S 12E
ALGONQUIN	1083	405	A MC 24411	35	16S 12E
IROQUOIS	1083	408	A MC 24412	35	16S 12E
PUEBLO	1877	167	A MC 24413	35	16S 12E
ACOMA	1110	221	A MC 24414	35	16S 12E
BLITZ NO. 6	76	568	A MC 24430	12	17S 12E
BLITZ NO. 9	76	571	A MC 24433	12	17S 12E
CHOLLA NO. 1	371	546	A MC 24437	1	17S 12E
" " "	"	"	"	12	17S 12E
CHOLLA NO. 2	371	547	A MC 24438	12	17S 12E
CHOLLA NO. 3	371	548	A MC 24439	12	17S 12E
CHOLLA NO. 4	371	549	A MC 24440	12	17S 12E
CHOLLA NO. 5	371	550	A MC 24441	12	17S 12E
CHOLLA NO. 6	371	551	A MC 24442	12	17S 12E
CHOLLA NO. 7	371	552	A MC 24443	12	17S 12E
" " "	"	"	"	12	17S 12E
CHOLLA NO. 8	371	553	A MC 24444	1	17S 12E
VALLE	73	448	A MC 24445	12	17S 12E
VALLE NO. 2	433	164	A MC 24446	12	17S 12E
VALLE NO. 6	458	427	A MC 24450	12	17S 12E

2007 JUN 15 P 4: 16

3

<u>Name of Claim</u>	<u>Book</u>	<u>Page</u>	<u>BLM Serial No.</u>	<u>Section</u>	<u>Township Range</u>
Alpha No. 15	2662	111	A MC 37759	1	17S 12S
Alpha No. 17	1201	249	A MC 37760	1	17S 12E
" " "	"	"	"	12	17S 12E
Alpha No. 18	1201	250	A MC 37761	1	17S 12E
" " "	"	"	"	12	17S 12E
Alpha No. 19	1201	251	A MC 37762	12	17S 12E
Alpha No. 23	2662	115	A MC 37763	1	17S 12E
Alpha No. 35	1201	260	A MC 37764	6	17S 13E
" " "	"	"	"	7	17S 13E
" " "	"	"	"	1	17S 12E
" " "	"	"	"	12	17S 12E
Alpha No. 36	1201	261	A MC 37765	7	17S 13E
" " "	"	"	"	12	17S 12E
Alpha No. 41	1201	266	A MC 37766	6	17S 13E
" " "	"	"	"	7	17S 13E
Alpha No. 56	1201	269	A MC 37767	6	17S 13E
Alpha No. 57	1201	270	A MC 37768	6	17S 13E
" " "	"	"	"	7	17S 13E
Alpha No. 60	1201	271	A MC 37769	6	17S 13E
Alpha No. 61	1201	272	A MC 37770	6	17S 13E
Alpha No. 62	1201	273	A MC 37771	6	17S 13E
Alpha No. 63	1201	274	A MC 37772	6	17S 13E
" " "	"	"	"	7	17S 13E
Alpha No. 64	1201	275	A MC 37773	6	17S 13E
" " "	"	"	"	7	17S 13E
Alpha No. 65	1201	276	A MC 37774	7	17S 13E
Alpha No. 66	1201	277	A MC 37775	7	17S 13E
Alpha No. 67	1201	278	A MC 37776	7	17S 13E
Alpha No. 68	1201	279	A MC 37777	6	17S 13E
Alpha No. 69	1201	280	A MC 37778	6	17S 13E
Alpha No. 70	1201	281	A MC 37779	6	17S 13E
Alpha No. 71	1201	282	A MC 37780	12	17S 12E
Alpha No. 72	1201	283	A MC 37781	12	17S 12E
Alpha No. 74	1201	285	A MC 37782	12	17S 12E
Alpha No. 75	1201	286	A MC 37783	12	17S 12E
Alpha No. 76	1201	287	A MC 37784	12	17S 12E
Alpha No. 79	3053	183	A MC 37785	7	17S 13E
" " "	"	"	"	12	17S 12E
Alpha No. 80	3053	182	A MC 37786	7	17S 13E
" " "	"	"	"	12	17S 12E
Alpha No. 82	3053	189	A MC 37787	7	17S 13E
Alpha No. 83	3053	188	A MC 37788	7	17S 13E
Bapi No. 1	3053	185	A MC 37789	12	17S 12E
Bapi No. 2	3098	746	A MC 37790	12	17S 12E
EBA	4533	913	A MC 37855	15	17S 13E
EBE	4533	914	A MC 37856	15	17S 13E
EBI	4533	915	A MC 37857	15	17S 13E
EBO	4533	916	A MC 37858	15	17S 13E
EBU	4533	917	A MC 37859	15	17S 13E

YNOZINA WYOMING

LOW 7005 15 P 4: 16

37

<u>Name of Claim</u>	<u>Book</u>	<u>Page</u>	<u>BLM Serial No.</u>	<u>Section</u>	<u>Township Range</u>
ECA	4533	918	A MC 37860	15	17S 13E
ECE	4533	919	A MC 37861	15	17S 13E
ECI	4533	920	A MC 37862	15	17S 13E
ECO	4533	921	A MC 37863	15	17S 13E
"	"	"	"	22	17S 13E
ECU	4533	922	A MC 37864	15	17S 13E
EDA	4533	923	A MC 37865	15	17S 13E
EDE	4533	924	A MC 37866	15	17S 13E
EDI	4533	925	A MC 37867	15	17S 13E
EDO	4533	926	A MC 37868	15	17S 13E
EDU	4533	927	A MC 37869	15	17S 13E
EFA	4533	928	A MC 37870	15	17S 13E
EFE	4533	929	A MC 37871	15	17S 13E
EFI	4533	930	A MC 37872	15	17S 13E
"	"	"	"	22	17S 13E
EFO	4533	931	A MC 37873	15	17S 13E
EFU	4533	932	A MC 37874	15	17S 13E
EGA	4533	933	A MC 37875	15	17S 13E
EGE	4533	934	A MC 37876	15	17S 13E
EGI	4533	935	A MC 37877	15	17S 13E
EGO	4533	936	A MC 37878	15	17S 13E
EGU	4533	937	A MC 37879	15	17S 13E
EHA	4533	938	A MC 37880	15	17S 13E
EHE	4533	939	A MC 37881	15	17S 13E
"	"	"	"	22	17S 13E
EHI	4533	940	A MC 37882	15	17S 13E
"	"	"	"	14	17S 13E
EHO	4533	941	A MC 37883	15	17S 13E
"	"	"	"	14	17S 13E
EHU	4533	942	A MC 37884	15	17S 13E
"	"	"	"	14	17S 13E
EJA	4533	943	A MC 37885	15	17S 13E
"	"	"	"	14	17S 13E
EJE	4533	944	A MC 37886	15	17S 13E
"	"	"	"	14	17S 13E
EJI	4533	945	A MC 37887	15	17S 13E
"	"	"	"	14	17S 13E
EJO	4533	946	A MC 37888	15	17S 13E
"	"	"	"	14	17S 13E
EJU	4533	947	A MC 37889	15	17S 13E
"	"	"	"	14	17S 13E
EKA	4533	948	A MC 37890	15	17S 13E
"	"	"	"	14	17S 13E
"	"	"	"	22	17S 13E
"	"	"	"	23	17S 13E
Mission # 3	6104	1470/1471	A MC 61261	6	17S 13E
Mission # 4	7673	910/911	A MC 61262	6	17S 13E
Mission # 5	6104	1474/1475	A MC 61263	5	17S 13E
Mission # 6	6104	1476/1477	A MC 61264	6	17S 13E

IN THE STATE OF ARIZONA

911-1-15-17S-13E

35

<u>Name of Claim</u>	<u>Book</u>	<u>Page</u>	<u>BLM Serial No.</u>	<u>Section</u>	<u>Township Range</u>
Mission # 7	6104	1478/1479	A MC 61265	6	17S 13E
Mission # 8	6104	1480/1481	A MC 61266	5	17S 13E
Mission # 9	6104	1482/1483	A MC 61267	6	17S 13E
Mission #12	6104	1484/1485	A MC 61268	6	17S 13E
Mission #18	6104	1486/1487	A MC 61269	5	17S 13E
Mission #19	6104	1488/1489	A MC 61270	5	17S 13E
FED No. 5	6104	1490/1491	A MC 61271	6	17S 13E
FED No. 7	7673	904/905	A MC 61272	6	17S 13E
FED No. 9	6104	1494/1495	A MC 61273	6	17S 13E
FED No. 10	6104	1496/1497	A MC 61274	6	17S 13E
FED No. 11	6104	1498/1499	A MC 61275	6	17S 13E
FED No. 12	6104	1500/1501	A MC 61276	6	17S 13E
FED No. 31	6104	1502/1503	A MC 61277	6	17S 13E
FED No. 32	6104	1504/1505	A MC 61278	6	17S 13E
FED No. 33	6104	1506/1507	A MC 61279	6	17S 13E
FMR No. 5	6104	1508/1509	A MC 61280	5	17S 13E
FMR No. 6	6104	1510/1511	A MC 61281	5	17S 13E
FMR No. 7	6104	1512/1513	A MC 61282	5	17S 13E
FMR No. 8	6104	1514/1515	A MC 61283	5	17S 13E
FMR No. 9	6104	1516/1517	A MC 61284	5	17S 13E
FMR No. 10	6104	1518/1519	A MC 61285	5	17S 13E
FMR No. 11	6104	1520/1521	A MC 61286	5	17S 13E
FMR No. 12	6104	1522/1523	A MC 61287	5	17S 13E
FMR No. 13	6104	1524/1525	A MC 61288	5	17S 13E
FMR No. 14	6104	1526/1527	A MC 61289	5	17S 13E
FMR No. 15	6104	1528/1529	A MC 61290	5	17S 13E
FMR No. 16	6104	1530/1531	A MC 61291	5	17S 13E
FMR No. 17	7673	908/909	A MC 61292	5	17S 13E
" " "	"	" "	"	8	17S 13E
FMR No. 18	7673	906/907	A MC 61293	5	17S 13E
" " "	"	" "	"	8	17S 13E
Mojave - 1	8861	943	A MC 307734	35	16S 12E
Yuma - 1	8861	940	A MC 307735	35	16S 12E
Pima - 1	8861	937	A MC 307736	35	16S 12E
Yavapai - 1	8861	934	A MC 307737	35	16S 12E
Papago - 1	8861	931	A MC 307738	35	16S 12E
Key - 1	8861	928	A MC 307739	35	16S 12E
Lime - 1A	8861	925	A MC 307740	35	16S 12E
Lime - 4A	8861	922	A MC 307741	35	16S 12E
RH-1	9365	593/594	A MC 324410	8	17S 13E
RH-2	9365	595/596	A MC 324411	8	17S 13E
RH-3	9365	597/598	A MC 324412	8	17S 13E
RH-4	9365	599/600	A MC 324413	8	17S 13E
RH-5	9365	601/602	A MC 324414	8	17S 13E
RH-6	9365	603/604	A MC 324415	8	17S 13E
RH-7	9365	605/606	A MC 324416	8	17S 13E
RH-8	9365	607/608	A MC 324417	8	17S 13E
RH-9	9365	609/610	A MC 324418	8	17S 13E
RH-10	9365	611/612	A MC 324419	8	17S 13E

2007 AUG 15 P 4: 15

47

<u>Name of Claim</u>	<u>Book</u>	<u>Page</u>	<u>BLM Serial No.</u>	<u>Section</u>	<u>Township Range</u>
RH-11	9365	613/614	A MC 324420	8	17S 13E
RH-12	9365	615/616	A MC 324421	8	17S 13E
RH-13	9365	617/618	A MC 324422	8	17S 13E
RH-14	9365	619/620	A MC 324423	8	17S 13E
RH-15	9365	621/622	A MC 324424	8	17S 13E
RH-16	9365	623/624	A MC 324425	8	17S 13E
RH-17	9365	625/626	A MC 324426	8	17S 13E
RH-18	9365	627/628	A MC 324427	8	17S 13E
RH-19	9365	629/630	A MC 324428	8	17S 13E
RH-20	9365	631/632	A MC 324429	8	17S 13E
RH-21	9365	633/634	A MC 324430	8	17S 13E
RH-22	9365	635/636	A MC 324431	8	17S 13E
RH-23	9365	637/638	A MC 324432	8	17S 13E
RH-24	9365	639/640	A MC 324433	8	17S 13E
RH-25	9365	641/642	A MC 324434	8	17S 13E
RH-26	9365	643/644	A MC 324435	8	17S 13E
RH-27	9365	645/646	A MC 324436	8	17S 13E
RH-28	9365	647/648	A MC 324437	8	17S 13E
RH-29	9365	649/650	A MC 324438	8	17S 13E
RH-30	9365	651/652	A MC 324439	8	17S 13E
RH-31	9365	653/654	A MC 324440	8	17S 13E
RH-32	9365	655/656	A MC 324441	8	17S 13E
RH-33	9365	657/658	A MC 324442	8	17S 13E
RH-34	9365	659/660	A MC 324443	8	17S 13E
RH-35	9365	661/662	A MC 324444	8	17S 13E
RH-36	9365	663/664	A MC 324445	8	17S 13E
BUCCO-1	9830	2303/2304	A MC 331295	12	17S 12E
BUCCO-2	9830	2305/2306	A MC 331296	12	17S 12E
BUCCO-3	9830	2307/2308	A MC 331297	12	17S 12E
BUCCO-4	9830	2309/2310	A MC 331298	12	17S 12E
BUCCO-5	9830	2311/2312	A MC 331299	12	17S 12E

These claims are located in the sections, townships, and ranges as designated.

PAYMENT

188 mining claims x \$100.00 = \$18,800

VINZNY
 15 15 15
 OFFICE
 31

United States Department of the Interior
Bureau of Land Management
 BUSINESS & SUPPORT SVCS DIV
 222 N CENTRAL AVE
 PHOENIX, AZ 85004 -2203
 Phone: (602) 417-9200

Receipt	
No:	541716

Transaction #: 566277
Date of Transaction: 08/16/2002
CUSTOMER: ASARCO BOX 111 SAHUARITA,AZ 85629

LINE #	QTY	DESCRIPTION	REMARKS	UNIT PRICE	TOTAL
1	1.00	LOCATABLE MINERALS / MINING CLAIMS-NOT NEW-UNADJUD,ONE AUTH NO. ONLY / MINING CLAIM MONEY RECEIVED (455) CASES: AMC22865/\$18800.00	MAINT 2003 (188)	- n/a -	18800.00
TOTAL:					\$18,800.00

PAYMENT INFORMATION			
1	AMOUNT:	\$18,800.00	POSTMARKED: N/A
	TYPE:	CHECK	RECEIVED: 08/16/2002
	CHECK NO:	17032	
	NAME:	ASARCO BOX 111 SAHUARITA AZ 85629	

REMARKS

This receipt was generated by the automated BLM Collections and Billing System and is a paper representation of a portion of the official electronic record contained therein.

Receipt No. 367173
Trans No. 385859

LEAD FILE #'S 22807, 24397, 37759
61261, 307734, 324410
331295

AMC Number	Code	Amount
22865-22880	482	1600
24403-24406		400
24410-24414		500
24430		100
24437		100
24437-24446		1000
24450		100
37759-37790		3200
37855-37890		3600
61261-61293		3300
307734-307741		800
324410-324445		3600
331295-331299	✓	500
TOTAL:		518,800

AMC Number	Code	Amount
TOTAL:		5

Date of Doc 8/28/01
Date of Rec't _____
Amount Rec'd 18,800
Amount Earned _____

Date Entered: 10/24/01 aj
Date Verified: _____
Sent to Accts: _____
Date Earned: _____

- 480 POL
- 481 NOI
- 482 MAINT
- 396 TRANS
- 635 AMEND

NOTES:

ASARCO**Mission Complex**

John D. Low
General Manager

J.B. Lichtenhan
Operations Manager

August 23, 2001

CERTIFIED MAIL
RETURN RECEIPT REQUESTED

BUREAU OF LAND MANAGEMENT
Arizona State Office
222 North Central Avenue
Phoenix, Arizona 85004-2203

Attention: Mining Claims Unit

Dear Sir:


Mission Complex
Evidence of Payment
Annual Maintenance Fee Fiscal Year 2002

The annual maintenance fee of \$100.00 for each mining claim and mill site, as required under Public Law 103-66 of August 10, 1993, 107 stat. 312 for fiscal year 2001, was mailed to the State Office of the BLM in the form of a check in the amount of \$18,800 for the claims / sites listed in exhibit A.

Owner: Attn: Mr. John D. Low
 ASARCO Incorporated
 Mission Complex
 P.O. Box 111
 Sahuarita, AZ 85629

Please return the proof of payment receipt to the above address.

Sincerely,



John D. Low

Enclosures

EXHIBIT A

FOR YEAR ENDING SEPTEMBER 1, 2002

2001 AUG 2
19
PIMA COUNTY
RECORDERS OFFICE
LAND MANAGEMENT

The following contiguous group of unpatented lode mining claims are situated in the Pima Mining District, Pima County, Arizona. The Location Notices of which are of record in the office of the Recorder of Pima County, Arizona, and the Bureau of Land Management serial numbers are filed in Phoenix, Arizona.

<u>Name of Claim</u>	<u>Book</u>	<u>Page</u>	<u>BLM Serial No.</u>	<u>Section</u>	<u>Township Range</u>
PIBA NO. 3	3006	156	A MC 22865	12	17S 12E
PIBA NO. 4	3006	157	A MC 22866	12	17S 12E
PEAK #1	444	77	A MC 22867	12	17S 12E
PEAK #2	444	78	A MC 22868	12	17S 12E
PEAK #3	444	79	A MC 22869	12	17S 12E
PEAK #4	444	80	A MC 22870	12	17S 12E
PEAK #5	444	81	A MC 22871	12	17S 12E
PEAK #6	444	82	A MC 22872	12	17S 12E
PEAK #7	1201	298	A MC 22873	12	17S 12E
PEAK #8	973	248	A MC 22874	12	17S 12E
PEAK #9	444	85	A MC 22875	12	17S 12E
PEAK #10	444	86	A MC 22876	12	17S 12E
PEAK #11	444	87	A MC 22877	12	17S 12E
ALPHA #73	3053	187	A MC 22878	12	17S 12E
BAN-ANA-PI No. 1	3108	340	A MC 22879	12	17S 12E
BAN-ANA-PI NO. 2	3108	341	A MC 22880	12	17S 12E
UTE	922	597	A MC 24403	35	16S 12E
PIUTE	922	595	A MC 24404	35	16S 12E
COMANCHE	1681	457	A MC 24405	35	16S 12E
HOPI	891	379	A MC 24406	35	16S 12E
YAQUI	1083	407	A MC 24410	35	16S 12E
ALGONQUIN	1083	405	A MC 24411	35	16S 12E
IROQUOIS	1083	408	A MC 24412	35	16S 12E
PUEBLO	1877	167	A MC 24413	35	16S 12E
ACOMA	1110	221	A MC 24414	35	16S 12E
BLITZ NO. 6	76	568	A MC 24430	12	17S 12E
BLITZ NO. 9	76	571	A MC 24433	12	17S 12E
CHOLLA NO. 1	371	546	A MC 24437	1	17S 12E
" " "	"	"	"	12	17S 12E
CHOLLA NO. 2	371	547	A MC 24438	12	17S 12E
CHOLLA NO. 3	371	548	A MC 24439	12	17S 12E
CHOLLA NO. 4	371	549	A MC 24440	12	17S 12E
CHOLLA NO. 5	371	550	A MC 24441	12	17S 12E
CHOLLA NO. 6	371	551	A MC 24442	12	17S 12E
CHOLLA NO. 7	371	552	A MC 24443	1	17S 12E
" " "	"	"	"	12	17S 12E
CHOLLA NO. 8	371	553	A MC 24444	1	17S 12E
VALLE	73	448	A MC 24445	12	17S 12E
VALLE NO. 2	433	164	A MC 24446	12	17S 12E
VALLE NO. 6	458	427	A MC 24450	12	17S 12E

<u>Name of Claim</u>	<u>Book</u>	<u>Page</u>	<u>BLM Serial No.</u>	<u>Section</u>	<u>Township</u> Range
Alpha No. 15	2662	111	A MC 37759	1	17S 12S
Alpha No. 17	1201	249	A MC 37760	1	17S 12E
" " "	"	"	"	12	17S 12E
Alpha No. 18	1201	250	A MC 37761	1	17S 12E
" " "	"	"	"	12	17S 12E
Alpha No. 19	1201	251	A MC 37762	12	17S 12E
Alpha No. 23	2662	115	A MC 37763	1	17S 12E
Alpha No. 35	1201	260	A MC 37764	6	17S 13E
" " "	"	"	"	7	17S 13E
" " "	"	"	"	1	17S 12E
" " "	"	"	"	12	17S 12E
Alpha No. 36	1201	261	A MC 37765	7	17S 13E
" " "	"	"	"	12	17S 12E
Alpha No. 41	1201	266	A MC 37766	6	17S 13E
" " "	"	"	"	7	17S 13E
Alpha No. 56	1201	269	A MC 37767	6	17S 13E
Alpha No. 57	1201	270	A MC 37768	6	17S 13E
" " "	"	"	"	7	17S 13E
Alpha No. 60	1201	271	A MC 37769	6	17S 13E
Alpha No. 61	1201	272	A MC 37770	6	17S 13E
Alpha No. 62	1201	273	A MC 37771	6	17S 13E
Alpha No. 63	1201	274	A MC 37772	6	17S 13E
" " "	"	"	"	7	17S 13E
Alpha No. 64	1201	275	A MC 37773	6	17S 13E
" " "	"	"	"	7	17S 13E
Alpha No. 65	1201	276	A MC 37774	7	17S 13E
Alpha No. 66	1201	277	A MC 37775	7	17S 13E
Alpha No. 67	1201	278	A MC 37776	7	17S 13E
Alpha No. 68	1201	279	A MC 37777	6	17S 13E
Alpha No. 69	1201	280	A MC 37778	6	17S 13E
Alpha No. 70	1201	281	A MC 37779	6	17S 13E
Alpha No. 71	1201	282	A MC 37780	12	17S 12E
Alpha No. 72	1201	283	A MC 37781	12	17S 12E
Alpha No. 74	1201	285	A MC 37782	12	17S 12E
Alpha No. 75	1201	286	A MC 37783	12	17S 12E
Alpha No. 76	1201	287	A MC 37784	12	17S 12E
Alpha No. 79	3053	183	A MC 37785	7	17S 13E
" " "	"	"	"	12	17S 12E
Alpha No. 80	3053	182	A MC 37786	7	17S 13E
" " "	"	"	"	12	17S 12E
Alpha No. 82	3053	189	A MC 37787	7	17S 13E
Alpha No. 83	3053	188	A MC 37788	7	17S 13E
Bapi No. 1	3053	185	A MC 37789	12	17S 12E
Bapi No. 2	3098	746	A MC 37790	12	17S 12E
EBA	4533	913	A MC 37855	15	17S 13E
EBE	4533	914	A MC 37856	15	17S 13E
EBI	4533	915	A MC 37857	15	17S 13E
EBO	4533	916	A MC 37858	15	17S 13E
EBU	4533	917	A MC 37859	15	17S 13E

Township
 Range
 28
 19

<u>Name of Claim</u>	<u>Book</u>	<u>Page</u>	<u>BLM Serial No.</u>	<u>Section</u>	<u>Township Range</u>
ECA	4533	918	A MC 37860	15	17S 13E
ECE	4533	919	A MC 37861	15	17S 13E
ECI	4533	920	A MC 37862	15	17S 13E
ECO	4533	921	A MC 37863	15	17S 13E
"	"	"	"	22	17S 13E
ECU	4533	922	A MC 37864	15	17S 13E
EDA	4533	923	A MC 37865	15	17S 13E
EDE	4533	924	A MC 37866	15	17S 13E
EDI	4533	925	A MC 37867	15	17S 13E
EDO	4533	926	A MC 37868	15	17S 13E
EDU	4533	927	A MC 37869	15	17S 13E
EFA	4533	928	A MC 37870	15	17S 13E
EFE	4533	929	A MC 37871	15	17S 13E
EFI	4533	930	A MC 37872	15	17S 13E
"	"	"	"	22	17S 13E
EFO	4533	931	A MC 37873	15	17S 13E
EFU	4533	932	A MC 37874	15	17S 13E
EGA	4533	933	A MC 37875	15	17S 13E
EGE	4533	934	A MC 37876	15	17S 13E
EGI	4533	935	A MC 37877	15	17S 13E
EGO	4533	936	A MC 37878	15	17S 13E
EGU	4533	937	A MC 37879	15	17S 13E
EHA	4533	938	A MC 37880	15	17S 13E
EHE	4533	939	A MC 37881	15	17S 13E
"	"	"	"	22	17S 13E
EHI	4533	940	A MC 37882	15	17S 13E
"	"	"	"	14	17S 13E
EHO	4533	941	A MC 37883	15	17S 13E
"	"	"	"	14	17S 13E
EHU	4533	942	A MC 37884	15	17S 13E
"	"	"	"	14	17S 13E
EJA	4533	943	A MC 37885	15	17S 13E
"	"	"	"	14	17S 13E
EJE	4533	944	A MC 37886	15	17S 13E
"	"	"	"	14	17S 13E
EJI	4533	945	A MC 37887	15	17S 13E
"	"	"	"	14	17S 13E
EJO	4533	946	A MC 37888	15	17S 13E
"	"	"	"	14	17S 13E
EJU	4533	947	A MC 37889	15	17S 13E
"	"	"	"	14	17S 13E
EKA	4533	948	A MC 37890	15	17S 13E
"	"	"	"	14	17S 13E
"	"	"	"	22	17S 13E
"	"	"	"	23	17S 13E
Mission # 3	6104	1470/1471	A MC 61261	6	17S 13E
Mission # 4	7673	910/911	A MC 61262	6	17S 13E
Mission # 5	6104	1474/1475	A MC 61263	5	17S 13E
Mission # 6	6104	1476/1477	A MC 61264	6	17S 13E

2001 AUG 28 A 9:19

Name of Claim	Book	Page	BLM Serial No.	Section	Township	
					2009	Range
Mission # 7	6104	1478/1479	A MC 61265	6	17S	13E
Mission # 8	6104	1480/1481	A MC 61266	5	17S	13E
Mission # 9	6104	1482/1483	A MC 61267	6	17S	13E
Mission #12	6104	1484/1485	A MC 61268	6	17S	13E
Mission #18	6104	1486/1487	A MC 61269	5	17S	13E
Mission #19	6104	1488/1489	A MC 61270	5	17S	13E
FED No. 5	6104	1490/1491	A MC 61271	6	17S	13E
FED No. 7	7673	904/905	A MC 61272	6	17S	13E
FED No. 9	6104	1494/1495	A MC 61273	6	17S	13E
FED No. 10	6104	1496/1497	A MC 61274	6	17S	13E
FED No. 11	6104	1498/1499	A MC 61275	6	17S	13E
FED No. 12	6104	1500/1501	A MC 61276	6	17S	13E
FED No. 31	6104	1502/1503	A MC 61277	6	17S	13E
FED No. 32	6104	1504/1505	A MC 61278	6	17S	13E
FED No. 33	6104	1506/1507	A MC 61279	6	17S	13E
FMR No. 5	6104	1508/1509	A MC 61280	5	17S	13E
FMR No. 6	6104	1510/1511	A MC 61281	5	17S	13E
FMR No. 7	6104	1512/1513	A MC 61282	5	17S	13E
FMR No. 8	6104	1514/1515	A MC 61283	5	17S	13E
FMR No. 9	6104	1516/1517	A MC 61284	5	17S	13E
FMR No. 10	6104	1518/1519	A MC 61285	5	17S	13E
FMR No. 11	6104	1520/1521	A MC 61286	5	17S	13E
FMR No. 12	6104	1522/1523	A MC 61287	5	17S	13E
FMR No. 13	6104	1524/1525	A MC 61288	5	17S	13E
FMR No. 14	6104	1526/1527	A MC 61289	5	17S	13E
FMR No. 15	6104	1528/1529	A MC 61290	5	17S	13E
FMR No. 16	6104	1530/1531	A MC 61291	5	17S	13E
FMR No. 17	7673	908/909	A MC 61292	5	17S	13E
" " "	"	" "	"	8	17S	13E
FMR No. 18	7673	906/907	A MC 61293	5	17S	13E
" " "	"	" "	"	8	17S	13E
Mojave - 1	8861	943	A MC 307734	35	16S	12E
Yuma - 1	8861	940	A MC 307735	35	16S	12E
Pima - 1	8861	937	A MC 307736	35	16S	12E
Yavapai - 1	8861	934	A MC 307737	35	16S	12E
Papago - 1	8861	931	A MC 307738	35	16S	12E
Key - 1	8861	928	A MC 307739	35	16S	12E
Lime - 1A	8861	925	A MC 307740	35	16S	12E
Lime - 4A	8861	922	A MC 307741	35	16S	12E
RH-1	9365	593/594	A MC 324410	8	17S	13E
RH-2	9365	595/596	A MC 324411	8	17S	13E
RH-3	9365	597/598	A MC 324412	8	17S	13E
RH-4	9365	599/600	A MC 324413	8	17S	13E
RH-5	9365	601/602	A MC 324414	8	17S	13E
RH-6	9365	603/604	A MC 324415	8	17S	13E
RH-7	9365	605/606	A MC 324416	8	17S	13E
RH-8	9365	607/608	A MC 324417	8	17S	13E
RH-9	9365	609/610	A MC 324418	8	17S	13E
RH-10	9365	611/612	A MC 324419	8	17S	13E

<u>Name of Claim</u>	<u>Book</u>	<u>Page</u>	<u>BLM Serial No.</u>	<u>Section</u>	<u>Township Range</u>
RH-11	9365	613/614	A MC 324420	8	17S 13E
RH-12	9365	615/616	A MC 324421	8	17S 13E
RH-13	9365	617/618	A MC 324422	8	17S 13E
RH-14	9365	619/620	A MC 324423	8	17S 13E
RH-15	9365	621/622	A MC 324424	8	17S 13E
RH-16	9365	623/624	A MC 324425	8	17S 13E
RH-17	9365	625/626	A MC 324426	8	17S 13E
RH-18	9365	627/628	A MC 324427	8	17S 13E
RH-19	9365	629/630	A MC 324428	8	17S 13E
RH-20	9365	631/632	A MC 324429	8	17S 13E
RH-21	9365	633/634	A MC 324430	8	17S 13E
RH-22	9365	635/636	A MC 324431	8	17S 13E
RH-23	9365	637/638	A MC 324432	8	17S 13E
RH-24	9365	639/640	A MC 324433	8	17S 13E
RH-25	9365	641/642	A MC 324434	8	17S 13E
RH-26	9365	643/644	A MC 324435	8	17S 13E
RH-27	9365	645/646	A MC 324436	8	17S 13E
RH-28	9365	647/648	A MC 324437	8	17S 13E
RH-29	9365	649/650	A MC 324438	8	17S 13E
RH-30	9365	651/652	A MC 324439	8	17S 13E
RH-31	9365	653/654	A MC 324440	8	17S 13E
RH-32	9365	655/656	A MC 324441	8	17S 13E
RH-33	9365	657/658	A MC 324442	8	17S 13E
RH-34	9365	659/660	A MC 324443	8	17S 13E
RH-35	9365	661/662	A MC 324444	8	17S 13E
RH-36	9365	663/664	A MC 324445	8	17S 13E
BUCCO-1	9830	2303/2304	A MC 331295	12	17S 12E
BUCCO-2	9830	2305/2306	A MC 331296	12	17S 12E
BUCCO-3	9830	2307/2308	A MC 331297	12	17S 12E
BUCCO-4	9830	2309/2310	A MC 331298	12	17S 12E
BUCCO-5	9830	2311/2312	A MC 331299	12	17S 12E

These claims are located in the sections, townships, and ranges as designated.

PAYMENT

188 mining claims x \$100.00 = \$18,800

LAND DEPARTMENT
 2001 AUG 28 A 9:19

ASARCO

MONTH 08/16/2000

REMITTANCE ADVICE

VOUCHER NO.

VENDOR NO. 015560

0049024364 49 024364

ASARCO Incorporated • MISSION COMPLEX • P.O. BOX 111 • SAHUARITA, ARIZONA 85629

INVOICE NUMBER	OUR ORDER NO. / REFERENCE	INVOICE AMOUNT	DISCOUNT	DEDUCTIONS	NET AMOUNT
2001 ANNUAL	CLAIMS MAINT 0816743	18,800.00	.00	.00	18,800.00
Totals		18,800.00	.00	.00	18,800.00

Detach before depositing

THE REVERSE SIDE OF THIS DOCUMENT HAS AN ARTIFICIAL WATERMARK.

ASARCO

ASARCO Incorporated
180 MAIDEN LANE
NEW YORK, N.Y. 10038

MISSION COMPLEX 7849

50-937
213

No. 49 024364

0049024364

To The Chase Manhattan Bank, N.A.
Syracuse, New York

DATE

8/16/2000

NET AMOUNT

*****18,800.00

PAY Exactly *****18,800.00

VOID AFTER 90 DAYS

TO
THE
ORDER
OFBUREAU OF LAND MANAGEMENT
, 00000

[Signature]
AUTHORIZED SIGNATURE

[Signature]
AUTHORIZED SIGNATURE

2001 AUG 28 4 28 PM

THE REVERSE SIDE OF THIS DOCUMENT HAS AN ARTIFICIAL WATERMARK.

⑈49024364⑈ ⑆021309379⑆ 601⑈2⑈98458⑈

United States Department of the Interior
Bureau of Land Management
 BUSINESS & SUPPORT SVCS DIV
 222 N CENTRAL AVE
 PHOENIX, AZ 85004 -2203
 Phone: (602) 417-9200

Receipt

No: 367173

Transaction #: 385859					
Date of Transaction: 08/28/2001					
CUSTOMER: ASARCO BOX 111 SAHUARITA, AZ 85629					
LINE #	QTY	COMMODITY / SUBJECT / ACTION / PRODUCT	REMARKS	UNIT PRICE	TOTAL
1	1.00	LOCATABLE MINERALS / MINING CLAIMS-NOT NEW-UNADJUD, ONE AUTH NO. ONLY / MINING CLAIM MONEY RECEIVED (455)	MAINT 2002 (188)	- n/a -	\$18,800.00
TOTAL:					\$18,800.00

PAYMENT INFORMATION			
1	AMOUNT:	\$18,800.00	POSTMARKED: N/A
	TYPE:	CHECK	RECEIVED: 08/28/2001
	CHECK NO:	49024608	
	NAME:	ASARCO BOX 111 SAHUARITA AZ 85629	

REMARKS

CASE SERIAL NUMBER INFORMATION		
TRNS #	LINE #	CASES
385859	1	AMC22865/\$18800.00

This receipt was generated by the automated BLM Collections and Billings System and is a paper representation of a portion of the official electronic record contained therein.

ENTERED INTO COMPUTER

10/24/01 aj

Receipt #: 171613

Amount Received: \$ 18,800.00

Date: 8/18/00

Transaction #: 184765


Lead #: 331295, 324410, ~~2294~~ ³⁰⁷⁷³⁴,
61261, 37759, 24397,
22807


AMC #	Code	\$\$\$\$\$
22865 - 22880	482	1600
24403 - 24406		400
24410 - 24414		500
24430		100
24433		100
24437 - 24446		1000
24450		100
37759 - 37790		3200
37855 - 37890		3600
61261 - 61293		3300
307734 - 307741		800
324410 - 324445		3600
331295 - 331299		500

AMC #	Code	\$\$\$\$\$

Total: \$18,800

- 480---POL-----\$5
- 481---NOI-----\$5
- 482---Maint.---\$100
- 396---Trf.-----\$5
- 635---Amd.-----\$5
- 379---Refund

Entered:  21 AUG 2000
Date

Verified:  9-07-01
Date

Sent to Accounts: 9-07-01
Date

Earned by Accounts: _____
Date

58.00 +
37.00 +
35.00 +
47.00 +
31.00 +
188.00 *

0. 0

8/17 -

asarco

ASARCO

Mission Complex

John D. Low
General Manager

J.B. Lichtenhan
Operations Manager

August 17, 2000

CERTIFIED MAIL
RETURN RECEIPT REQUESTED

BUREAU OF LAND MANAGEMENT
Arizona State Office
222 North Central Avenue
Phoenix, Arizona 85004-2203

Attention: Mining Claims Unit

Dear Sir:

Mission Complex
Evidence of Payment
Annual Maintenance Fee Fiscal Year 2001

RECEIVED
BUREAU OF
LAND MANAGEMENT
AUG 18 9 55 AM '00

The annual maintenance fee of \$100.00 for each mining claim and mill site, as required under Public Law 103-66 of August 10, 1993, 107 stat. 312 for fiscal year 2001, was mailed to the State Office of the BLM in the form of a check in the amount of \$18,800 for the claims/sites listed in Exhibit A.

Attn: Mr. John D. Low
Owner: ASARCO Incorporated
Mission Complex
P. O. Box 111
Sahuarita, AZ 85629

Please return the proof of payment receipt to the above address.

Sincerely,



John D. Low

Enclosures

EXHIBIT A

FOR YEAR ENDING SEPTEMBER 1, 2001

The following contiguous group of unpatented lode mining claims are situated in the Pima Mining District, Pima County, Arizona. The Location Notices of which are of record in the office of the Recorder of Pima County, Arizona, and the Bureau of Land Management serial numbers are filed in Phoenix, Arizona.

<u>Name of Claim</u>	<u>Book</u>	<u>Page</u>	<u>BLM Serial No.</u>	<u>Section</u>	<u>Township Range</u>
PIBA NO. 3	3006	156	A MC 22865*	12	17S 12E
PIBA NO. 4	3006	157	A MC 22866*	12	17S 12E
PEAK #1	444	77	A MC 22867*	12	17S 12E
PEAK #2	444	78	A MC 22868*	12	17S 12E
PEAK #3	444	79	A MC 22869*	12	17S 12E
PEAK #4	444	80	A MC 22870*	12	17S 12E
PEAK #5	444	81	A MC 22871*	12	17S 12E
PEAK #6	444	82	A MC 22872*	12	17S 12E
PEAK #7	1201	298	A MC 22873*	12	17S 12E
PEAK #8	973	248	A MC 22874*	12	17S 12E
PEAK #9	444	85	A MC 22875*	12	17S 12E
PEAK #10	444	86	A MC 22876*	12	17S 12E
PEAK #11	444	87	A MC 22877*	12	17S 12E
ALPHA #73	3053	187	A MC 22878*	12	17S 12E
BAN-ANA-PI No. 1	3108	340	A MC 22879*	12	17S 12E
BAN-ANA-PI NO. 2	3108	341	A MC 22880*	12	17S 12E
UTE	922	597	A MC 24403*	35	16S 12E
PIUTE	922	595	A MC 24404*	35	16S 12E
COMANCHE	1681	457	A MC 24405*	35	16S 12E
HOPI	891	379	A MC 24406*	35	16S 12E
YAQUI	1083	407	A MC 24410*	35	16S 12E
ALGONQUIN	1083	405	A MC 24411*	35	16S 12E
IROQUOIS	1083	408	A MC 24412*	35	16S 12E
PUEBLO	1877	167	A MC 24413*	35	16S 12E
ACOMA	1110	221	A MC 24414*	35	16S 12E
BLITZ NO. 6	76	568	A MC 24430*	12	17S 12E
BLITZ NO. 9	76	571	A MC 24433*	12	17S 12E
CHOLLA NO. 1	371	546	A MC 24437*	1	17S 12E
" " "	"	"	"	12	17S 12E
CHOLLA NO. 2	371	547	A MC 24438*	12	17S 12E
CHOLLA NO. 3	371	548	A MC 24439*	12	17S 12E
CHOLLA NO. 4	371	549	A MC 24440*	12	17S 12E
CHOLLA NO. 5	371	550	A MC 24441*	12	17S 12E
CHOLLA NO. 6	371	551	A MC 24442*	12	17S 12E
CHOLLA NO. 7	371	552	A MC 24443*	1	17S 12E
" " "	"	"	"	12	17S 12E
CHOLLA NO. 8	371	553	A MC 24444*	1	17S 12E
VALLE	73	448	A MC 24445*	12	17S 12E
VALLE NO. 2	433	164	A MC 24446*	12	17S 12E
VALLE NO. 6	458	427	A MC 24450*	12	17S 12E

88

RECEIVED
 BUREAU OF
 LAND MANAGEMENT
 PHOENIX, ARIZONA
 9 55 AM '01

ENTERED INTO COMPUTER

VERIFIED

[Handwritten Signature]

21 AUG 2000

[Handwritten Signature] 9-27-00

<u>Name of Claim</u>	<u>Book</u>	<u>Page</u>	<u>BLM Serial No.</u>	<u>Section</u>	<u>Township Range</u>
Alpha No. 15	2662	111	A MC 37759	1	17S 12S
Alpha No. 17	1201	249	A MC 37760	1	17S 12E
" " "	"	"	"	12	17S 12E
Alpha No. 18	1201	250	A MC 37761	1	17S 12E
" " "	"	"	"	12	17S 12E
Alpha No. 19	1201	251	A MC 37762	12	17S 12E
Alpha No. 23	2662	115	A MC 37763	1	17S 12E
Alpha No. 35	1201	260	A MC 37764	6	17S 13E
" " "	"	"	"	7	17S 13E
" " "	"	"	"	1	17S 12E
" " "	"	"	"	12	17S 12E
Alpha No. 36	1201	261	A MC 37765	7	17S 13E
" " "	"	"	"	12	17S 12E
Alpha No. 41	1201	266	A MC 37766	6	17S 13E
" " "	"	"	"	7	17S 13E
Alpha No. 56	1201	269	A MC 37767	6	17S 13E
Alpha No. 57	1201	270	A MC 37768	6	17S 13E
" " "	"	"	"	7	17S 13E
Alpha No. 60	1201	271	A MC 37769	6	17S 13E
Alpha No. 61	1201	272	A MC 37770	6	17S 13E
Alpha No. 62	1201	273	A MC 37771	6	17S 13E
Alpha No. 63	1201	274	A MC 37772	6	17S 13E
" " "	"	"	"	7	17S 13E
Alpha No. 64	1201	275	A MC 37773	6	17S 13E
" " "	"	"	"	7	17S 13E
Alpha No. 65	1201	276	A MC 37774	7	17S 13E
Alpha No. 66	1201	277	A MC 37775	7	17S 13E
Alpha No. 67	1201	278	A MC 37776	7	17S 13E
Alpha No. 68	1201	279	A MC 37777	6	17S 13E
Alpha No. 69	1201	280	A MC 37778	6	17S 13E
Alpha No. 70	1201	281	A MC 37779	6	17S 13E
Alpha No. 71	1201	282	A MC 37780	12	17S 12E
Alpha No. 72	1201	283	A MC 37781	12	17S 12E
Alpha No. 74	1201	285	A MC 37782	12	17S 12E
Alpha No. 75	1201	286	A MC 37783	12	17S 12E
Alpha No. 76	1201	287	A MC 37784	12	17S 12E
Alpha No. 79	3053	183	A MC 37785	7	17S 13E
" " "	"	"	"	12	17S 12E
Alpha No. 80	3053	182	A MC 37786	7	17S 13E
" " "	"	"	"	12	17S 12E
Alpha No. 82	3053	189	A MC 37787	7	17S 13E
Alpha No. 83	3053	188	A MC 37788	7	17S 13E
Bapi No. 1	3053	185	A MC 37789	12	17S 12E
Bapi No. 2	3098	746	A MC 37790	12	17S 12E
EBA	4533	913	A MC 37855	15	17S 13E
EBE	4533	914	A MC 37856	15	17S 13E
EBI	4533	915	A MC 37857	15	17S 13E
EBO	4533	916	A MC 37858	15	17S 13E
EBU	4533	917	A MC 37859	15	17S 13E

RECEIVED
 OF
 BUREAU OF LAND MANAGEMENT
 AUG 27 11 00 AM '00

ENTERED INTO COMPUTER

L

21 AUG 2000

VERIFIED

Ja 9-27-00

<u>Name of Claim</u>	<u>Book</u>	<u>Page</u>	<u>BLM Serial No.</u>	<u>Section</u>	<u>Township Range</u>
ECA	4533	918	A MC 37860	15	17S 13E
ECE	4533	919	A MC 37861	15	17S 13E
ECI	4533	920	A MC 37862	15	17S 13E
ECO	4533	921	A MC 37863	15	17S 13E
"	"	"	"	22	17S 13E
ECU	4533	922	A MC 37864	15	17S 13E
EDA	4533	923	A MC 37865	15	17S 13E
EDE	4533	924	A MC 37866	15	17S 13E
EDI	4533	925	A MC 37867	15	17S 13E
EDO	4533	926	A MC 37868	15	17S 13E
EDU	4533	927	A MC 37869	15	17S 13E
EFA	4533	928	A MC 37870	15	17S 13E
EFE	4533	929	A MC 37871	15	17S 13E
EFI	4533	930	A MC 37872	15	17S 13E
"	"	"	"	22	17S 13E
EFO	4533	931	A MC 37873	15	17S 13E
EFU	4533	932	A MC 37874	15	17S 13E
EGA	4533	933	A MC 37875	15	17S 13E
EGE	4533	934	A MC 37876	15	17S 13E
EGI	4533	935	A MC 37877	15	17S 13E
EGO	4533	936	A MC 37878	15	17S 13E
EGU	4533	937	A MC 37879	15	17S 13E
EHA	4533	938	A MC 37880	15	17S 13E
EHE	4533	939	A MC 37881	15	17S 13E
"	"	"	"	22	17S 13E
EHI	4533	940	A MC 37882	15	17S 13E
"	"	"	"	14	17S 13E
EHO	4533	941	A MC 37883	15	17S 13E
"	"	"	"	14	17S 13E
EHU	4533	942	A MC 37884	15	17S 13E
"	"	"	"	14	17S 13E
EJA	4533	943	A MC 37885	15	17S 13E
"	"	"	"	14	17S 13E
EJE	4533	944	A MC 37886	15	17S 13E
"	"	"	"	14	17S 13E
EJI	4533	945	A MC 37887	15	17S 13E
"	"	"	"	14	17S 13E
EJO	4533	946	A MC 37888	15	17S 13E
"	"	"	"	14	17S 13E
EJU	4533	947	A MC 37889	15	17S 13E
"	"	"	"	14	17S 13E
EKA	4533	948	A MC 37890	15	17S 13E
"	"	"	"	14	17S 13E
"	"	"	"	22	17S 13E
"	"	"	"	23	17S 13E
Mission # 3	6104	1470/1471	A MC 61261	6	17S 13E
Mission # 4	7673	910/911	A MC 61262	6	17S 13E
Mission # 5	6104	1474/1475	A MC 61263	5	17S 13E
Mission # 6	6104	1476/1477	A MC 61264	6	17S 13E

RECEIVED
 BUREAU OF LAND MANAGEMENT
 DENVER, COLORADO
 815

ENTERED INTO COMPUTER

[Handwritten signature]

VERIFIED

[Handwritten signature] 8-27-00

<u>Name of Claim</u>	<u>Book</u>	<u>Page</u>	<u>BLM Serial No.</u>	<u>Section</u>	<u>Township Range</u>
Mission # 7	6104	1478/1479	A MC 61265	6	17S 13E
Mission # 8	6104	1480/1481	A MC 61266	5	17S 13E
Mission # 9	6104	1482/1483	A MC 61267	6	17S 13E
Mission #12	6104	1484/1485	A MC 61268	6	17S 13E
Mission #18	6104	1486/1487	A MC 61269	5	17S 13E
Mission #19	6104	1488/1489	A MC 61270	5	17S 13E
FED No. 5	6104	1490/1491	A MC 61271	6	17S 13E
FED No. 7	7673	904/905	A MC 61272	6	17S 13E
FED No. 9	6104	1494/1495	A MC 61273	6	17S 13E
FED No. 10	6104	1496/1497	A MC 61274	6	17S 13E
FED No. 11	6104	1498/1499	A MC 61275	6	17S 13E
FED No. 12	6104	1500/1501	A MC 61276	6	17S 13E
FED No. 31	6104	1502/1503	A MC 61277	6	17S 13E
FED No. 32	6104	1504/1505	A MC 61278	6	17S 13E
FED No. 33	6104	1506/1507	A MC 61279	6	17S 13E
FMR No. 5	6104	1508/1509	A MC 61280	5	17S 13E
FMR No. 6	6104	1510/1511	A MC 61281	5	17S 13E
FMR No. 7	6104	1512/1513	A MC 61282	5	17S 13E
FMR No. 8	6104	1514/1515	A MC 61283	5	17S 13E
FMR No. 9	6104	1516/1517	A MC 61284	5	17S 13E
FMR No. 10	6104	1518/1519	A MC 61285	5	17S 13E
FMR No. 11	6104	1520/1521	A MC 61286	5	17S 13E
FMR No. 12	6104	1522/1523	A MC 61287	5	17S 13E
FMR No. 13	6104	1524/1525	A MC 61288	5	17S 13E
FMR No. 14	6104	1526/1527	A MC 61289	5	17S 13E
FMR No. 15	6104	1528/1529	A MC 61290	5	17S 13E
FMR No. 16	6104	1530/1531	A MC 61291	5	17S 13E
FMR No. 17	7673	908/909	A MC 61292	5	17S 13E
" " "	"	" "	"	8	17S 13E
FMR No. 18	7673	906/907	A MC 61293	5	17S 13E
" " "	"	" "	"	8	17S 13E
Mojave - 1	8861	943	A MC 307734	35	16S 12E
Yuma - 1	8861	940	A MC 307735	35	16S 12E
Pima - 1	8861	937	A MC 307736	35	16S 12E
Yavapai - 1	8861	934	A MC 307737	35	16S 12E
Papago - 1	8861	931	A MC 307738	35	16S 12E
Key - 1	8861	928	A MC 307739	35	16S 12E
Lime - 1A	8861	925	A MC 307740	35	16S 12E
Lime - 4A	8861	922	A MC 307741	35	16S 12E
RH-1	9365	593/594	A MC 324410	8	17S 13E
RH-2	9365	595/596	A MC 324411	8	17S 13E
RH-3	9365	597/598	A MC 324412	8	17S 13E
RH-4	9365	599/600	A MC 324413	8	17S 13E
RH-5	9365	601/602	A MC 324414	8	17S 13E
RH-6	9365	603/604	A MC 324415	8	17S 13E
RH-7	9365	605/606	A MC 324416	8	17S 13E
RH-8	9365	607/608	A MC 324417	8	17S 13E
RH-9	9365	609/610	A MC 324418	8	17S 13E
RH-10	9365	611/612	A MC 324419	8	17S 13E

RECEIVED
BUREAU OF
LAND MANAGEMENT
APR 11 1996

47

ENTERED INTO COMPUTER

[Handwritten signature]

VERIFIED

Apr 9-27-06

<u>Name of Claim</u>	<u>Book</u>	<u>Page</u>	<u>BLM Serial No.</u>	<u>Section</u>	<u>Township Range</u>
RH-11	9365	613/614	A MC 324420*	8	17S 13E
RH-12	9365	615/616	A MC 324421*	8	17S 13E
RH-13	9365	617/618	A MC 324422*	8	17S 13E
RH-14	9365	619/620	A MC 324423*	8	17S 13E
RH-15	9365	621/622	A MC 324424*	8	17S 13E
RH-16	9365	623/624	A MC 324425*	8	17S 13E
RH-17	9365	625/626	A MC 324426*	8	17S 13E
RH-18	9365	627/628	A MC 324427	8	17S 13E
RH-19	9365	629/630	A MC 324428	8	17S 13E
RH-20	9365	631/632	A MC 324429	8	17S 13E
RH-21	9365	633/634	A MC 324430*	8	17S 13E
RH-22	9365	635/636	A MC 324431*	8	17S 13E
RH-23	9365	637/638	A MC 324432*	8	17S 13E
RH-24	9365	639/640	A MC 324433*	8	17S 13E
RH-25	9365	641/642	A MC 324434*	8	17S 13E
RH-26	9365	643/644	A MC 324435*	8	17S 13E
RH-27	9365	645/646	A MC 324436*	8	17S 13E
RH-28	9365	647/648	A MC 324437*	8	17S 13E
RH-29	9365	649/650	A MC 324438*	8	17S 13E
RH-30	9365	651/652	A MC 324439*	8	17S 13E
RH-31	9365	653/654	A MC 324440*	8	17S 13E
RH-32	9365	655/656	A MC 324441*	8	17S 13E
RH-33	9365	657/658	A MC 324442*	8	17S 13E
RH-34	9365	659/660	A MC 324443*	8	17S 13E
RH-35	9365	661/662	A MC 324444*	8	17S 13E
RH-36	9365	663/664	A MC 324445*	8	17S 13E
BUCCO-1	9830	2303/2304	A MC 331295*	12	17S 12E
BUCCO-2	9830	2305/2306	A MC 331296*	12	17S 12E
BUCCO-3	9830	2307/2308	A MC 331297*	12	17S 12E
BUCCO-4	9830	2309/2310	A MC 331298*	12	17S 12E
BUCCO-5	9830	2311/2312	A MC 331299*	12	17S 12E

These claims are located in the sections, townships, and ranges as designated.

PAYMENT

188 mining claims x \$100.00 = \$18,800

RECEIVED
 BUREAU OF
 LAND MANAGEMENT
 AUG 18 9 55 AM '00
 ADAMS
 STATE OFFICE
 PHOENIX, ARIZONA

ENTERED INTO COMPUTER

[Handwritten signature]

21 AUG 2000

VERIFIED

[Handwritten signature] 9-07-00

United States Department of the Interior
Bureau of Land Management
 BUSINESS & SUPPORT SVCS DIV
 222 N CENTRAL AVE
 PHOENIX, AZ 85004 -2203
 Phone: (602) 417-9200

Receipt	
No:	171613

Transaction #: 184765
Date of Transaction: 08/18/2000

CUSTOMER: ASARCO
 BOX 111
 SAHUARITA, AZ 85629

LINE #	QTY	COMMODITY / SUBJECT / ACTION / PRODUCT	REMARKS	UNIT PRICE	TOTAL
1	1	LOCATABLE MINERALS / MINING CLAIMS-ACCOUNTS/UNADJUDICATED / MINING CLAIM MONEY RECEIVED (455)	MAINT 2001 (188)	- n/a -	\$18,800.00
TOTAL:					\$18,800.00

PAYMENT INFORMATION		
1	AMOUNT: \$18,800.00	POSTMARKED: 08/17/2000
	TYPE: CHECK	RECEIVED: 08/18/2000
	CHECK NO: 024364	
	NAME: ASARCO BOX 111 SAHUARITA AZ 85629	

REMARKS

CASE SERIAL NUMBER INFORMATION		
TRNS #	LINE #	CASES
184765	1	AMC324420

This receipt was generated by the automated BLM Collections and Billings System and is a paper representation of a portion of the official electronic record contained therein.

ASARCO

MIS-10.4

Mission Complex

John D. Low
General Manager

J.B. Lichtenhan
Operations Manager

August 11, 1999

RECEIVED
BUREAU OF LAND MANAGEMENT
Aug 13 9 52 AM '99

CERTIFIED MAIL
RETURN RECEIPT REQUESTED

BUREAU OF LAND MANAGEMENT
Arizona State Office
222 North Central Avenue
Phoenix, Arizona 85004-2203

Attention: Mining Claims Unit

Dear Sir:

Mission Complex
Evidence of Payment
Annual Maintenance Fee Fiscal Year 2000

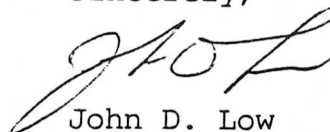
22807
24397
37759
61261
307734
324410
331295

The annual maintenance fee of \$100.00 for each mining claim and mill site, as required under Public Law 103-66 of August 10, 1993, 107 stat. 312 for fiscal year 2000, was mailed to the State Office of the BLM in the form of a check in the amount of \$18,800 for the claims/sites listed in Exhibit A.

Attn: Mr. John D. Low
Owner: ASARCO Incorporated
Mission Complex
P. O. Box 111
Sahuarita, AZ 85629

Please return the proof of payment receipt to the above address.

Sincerely,


John D. Low

BMW/lb
Enclosures

ENTERED INTO COMPUTER


8/23/99 

EXHIBIT A

FOR YEAR ENDING SEPTEMBER 1, 2000

RECORDED
INDEXED
AUG 13 9 53 AM '00
PIMA COUNTY RECORDER

The following contiguous group of unpatented lode mining claims are situated in the Pima Mining District, Pima County, Arizona. The Location Notices of which are of record in the office of the Recorder of Pima County, Arizona, and the Bureau of Land Management serial numbers are filed in Phoenix, Arizona.

<u>Name of Claim</u>	<u>Book</u>	<u>Page</u>	<u>BLM Serial No.</u>	<u>Section</u>	<u>Township Range</u>
PIBA NO. 3	3006	156	A MC 22865	12	17S 12E
PIBA NO. 4	3006	157	A MC 22866	12	17S 12E
PEAK #1	444	77	A MC 22867	12	17S 12E
PEAK #2	444	78	A MC 22868	12	17S 12E
PEAK #3	444	79	A MC 22869	12	17S 12E
PEAK #4	444	80	A MC 22870	12	17S 12E
PEAK #5	444	81	A MC 22871	12	17S 12E
PEAK #6	444	82	A MC 22872	12	17S 12E
PEAK #7	1201	298	A MC 22873	12	17S 12E
PEAK #8	973	248	A MC 22874	12	17S 12E
PEAK #9	444	85	A MC 22875	12	17S 12E
PEAK #10	444	86	A MC 22876	12	17S 12E
PEAK #11	444	87	A MC 22877	12	17S 12E
ALPHA #73	3053	187	A MC 22878	12	17S 12E
BAN-ANA-PI No. 1	3108	340	A MC 22879	12	17S 12E
BAN-ANA-PI NO. 2	3108	341	A MC 22880	12	17S 12E
UTE	922	597	A MC 24403	35	16S 12E
PIUTE	922	595	A MC 24404	35	16S 12E
COMANCHE	1681	457	A MC 24405	35	16S 12E
HOPI	891	379	A MC 24406	35	16S 12E
YAQUI	1083	407	A MC 24410	35	16S 12E
ALGONQUIN	1083	405	A MC 24411	35	16S 12E
IROQUOIS	1083	408	A MC 24412	35	16S 12E
PUEBLO	1877	167	A MC 24413	35	16S 12E
ACOMA	1110	221	A MC 24414	35	16S 12E
BLITZ NO. 6	76	568	A MC 24430	12	17S 12E
BLITZ NO. 9	76	571	A MC 24433	12	17S 12E
CHOLLA NO. 1	371	546	A MC 24437	1	17S 12E
" " "	"	"	"	12	17S 12E
CHOLLA NO. 2	371	547	A MC 24438	12	17S 12E
CHOLLA NO. 3	371	548	A MC 24439	12	17S 12E
CHOLLA NO. 4	371	549	A MC 24440	12	17S 12E
CHOLLA NO. 5	371	550	A MC 24441	12	17S 12E
CHOLLA NO. 6	371	551	A MC 24442	12	17S 12E
CHOLLA NO. 7	371	552	A MC 24443	1	17S 12E
" " "	"	"	"	12	17S 12E
CHOLLA NO. 8	371	553	A MC 24444	1	17S 12E
VALLE	73	448	A MC 24445	12	17S 12E
VALLE NO. 2	433	164	A MC 24446	12	17S 12E
VALLE NO. 6	458	427	A MC 24450	12	17S 12E

ENTERED INTO COMPUTER

SB 8/23/99

38-60D

RECEIVED
 AUG 13 9 53 AM '99
 TOWNSHIP
 RANGE

<u>Name of Claim</u>	<u>Book</u>	<u>Page</u>	<u>BLM Serial No.</u>	<u>Section</u>	<u>Township</u>	<u>Range</u>
Alpha No. 15	2662	111	A MC 37759	1	17S	12S
Alpha No. 17	1201	249	A MC 37760	1	17S	12E
" " "	"	"	"	12	17S	12E
Alpha No. 18	1201	250	A MC 37761	1	17S	12E
" " "	"	"	"	12	17S	12E
Alpha No. 19	1201	251	A MC 37762	12	17S	12E
Alpha No. 23	2662	115	A MC 37763	1	17S	12E
Alpha No. 35	1201	260	A MC 37764	6	17S	13E
" " "	"	"	"	7	17S	13E
" " "	"	"	"	1	17S	12E
" " "	"	"	"	12	17S	12E
Alpha No. 36	1201	261	A MC 37765	7	17S	13E
" " "	"	"	"	12	17S	12E
Alpha No. 41	1201	266	A MC 37766	6	17S	13E
" " "	"	"	"	7	17S	13E
Alpha No. 56	1201	269	A MC 37767	6	17S	13E
Alpha No. 57	1201	270	A MC 37768	6	17S	13E
" " "	"	"	"	7	17S	13E
Alpha No. 60	1201	271	A MC 37769	6	17S	13E
Alpha No. 61	1201	272	A MC 37770	6	17S	13E
Alpha No. 62	1201	273	A MC 37771	6	17S	13E
Alpha No. 63	1201	274	A MC 37772	6	17S	13E
" " "	"	"	"	7	17S	13E
Alpha No. 64	1201	275	A MC 37773	6	17S	13E
" " "	"	"	"	7	17S	13E
Alpha No. 65	1201	276	A MC 37774	7	17S	13E
Alpha No. 66	1201	277	A MC 37775	7	17S	13E
Alpha No. 67	1201	278	A MC 37776	7	17S	13E
Alpha No. 68	1201	279	A MC 37777	6	17S	13E
Alpha No. 69	1201	280	A MC 37778	6	17S	13E
Alpha No. 70	1201	281	A MC 37779	6	17S	13E
Alpha No. 71	1201	282	A MC 37780	12	17S	12E
Alpha No. 72	1201	283	A MC 37781	12	17S	12E
Alpha No. 74	1201	285	A MC 37782	12	17S	12E
Alpha No. 75	1201	286	A MC 37783	12	17S	12E
Alpha No. 76	1201	287	A MC 37784	12	17S	12E
Alpha No. 79	3053	183	A MC 37785	7	17S	13E
" " "	"	"	"	12	17S	12E
Alpha No. 80	3053	182	A MC 37786	7	17S	13E
" " "	"	"	"	12	17S	12E
Alpha No. 82	3053	189	A MC 37787	7	17S	13E
Alpha No. 83	3053	188	A MC 37788	7	17S	13E
Bapi No. 1	3053	185	A MC 37789	12	17S	12E
Bapi No. 2	3098	746	A MC 37790	12	17S	12E
EBA	4533	913	A MC 37855	15	17S	13E
EBE	4533	914	A MC 37856	15	17S	13E
EBI	4533	915	A MC 37857	15	17S	13E
EBO	4533	916	A MC 37858	15	17S	13E
EBU	4533	917	A MC 37859	15	17S	13E

ENTERED INTO COMPUTER

5/2 8/23/99

37 *ced*

RECEIVED
 AUG 13 9 53 AM '99
 TOWNSHIP RANGE

<u>Name of Claim</u>	<u>Book</u>	<u>Page</u>	<u>BLM Serial No.</u>	<u>Section</u>	<u>Township Range</u>
ECA	4533	918	A MC 37860	15	17S 13E
ECE	4533	919	A MC 37861	15	17S 13E
ECI	4533	920	A MC 37862	15	17S 13E
ECO	4533	921	A MC 37863	15	17S 13E
"	"	"	"	22	17S 13E
ECU	4533	922	A MC 37864	15	17S 13E
EDA	4533	923	A MC 37865	15	17S 13E
EDE	4533	924	A MC 37866	15	17S 13E
EDI	4533	925	A MC 37867	15	17S 13E
EDO	4533	926	A MC 37868	15	17S 13E
EDU	4533	927	A MC 37869	15	17S 13E
EFA	4533	928	A MC 37870	15	17S 13E
EFE	4533	929	A MC 37871	15	17S 13E
EFI	4533	930	A MC 37872	15	17S 13E
"	"	"	"	22	17S 13E
EFO	4533	931	A MC 37873	15	17S 13E
EFU	4533	932	A MC 37874	15	17S 13E
EGA	4533	933	A MC 37875	15	17S 13E
EGE	4533	934	A MC 37876	15	17S 13E
EGI	4533	935	A MC 37877	15	17S 13E
EGO	4533	936	A MC 37878	15	17S 13E
EGU	4533	937	A MC 37879	15	17S 13E
EHA	4533	938	A MC 37880	15	17S 13E
EHE	4533	939	A MC 37881	15	17S 13E
"	"	"	"	22	17S 13E
EHI	4533	940	A MC 37882	15	17S 13E
"	"	"	"	14	17S 13E
EHO	4533	941	A MC 37883	15	17S 13E
"	"	"	"	14	17S 13E
EHU	4533	942	A MC 37884	15	17S 13E
"	"	"	"	14	17S 13E
EJA	4533	943	A MC 37885	15	17S 13E
"	"	"	"	14	17S 13E
EJE	4533	944	A MC 37886	15	17S 13E
"	"	"	"	14	17S 13E
EJI	4533	945	A MC 37887	15	17S 13E
"	"	"	"	14	17S 13E
EJO	4533	946	A MC 37888	15	17S 13E
"	"	"	"	14	17S 13E
EJU	4533	947	A MC 37889	15	17S 13E
"	"	"	"	14	17S 13E
EKA	4533	948	A MC 37890	15	17S 13E
"	"	"	"	14	17S 13E
"	"	"	"	22	17S 13E
"	"	"	"	23	17S 13E
Mission # 3	6104	1470/1471	A MC 61261	6	17S 13E
Mission # 4	7673	910/911	A MC 61262	6	17S 13E
Mission # 5	6104	1474/1475	A MC 61263	5	17S 13E
Mission # 6	6104	1476/1477	A MC 61264	6	17S 13E

ENTERED INTO COMPUTER

8/23/99

35 ced

AUG 13 9 30 AM '99
 STATE OF ARIZONA
 PHOENIX, AZ

<u>Name of Claim</u>	<u>Book</u>	<u>Page</u>	<u>BLM Serial No.</u>	<u>Section</u>	<u>Township</u> 17S	<u>Range</u> 13E
Mission # 7	6104	1478/1479	A MC 61265	6	17S	13E
Mission # 8	6104	1480/1481	A MC 61266	5	17S	13E
Mission # 9	6104	1482/1483	A MC 61267	6	17S	13E
Mission #12	6104	1484/1485	A MC 61268	6	17S	13E
Mission #18	6104	1486/1487	A MC 61269	5	17S	13E
Mission #19	6104	1488/1489	A MC 61270	5	17S	13E
FED No. 5	6104	1490/1491	A MC 61271	6	17S	13E
FED No. 7	7673	904/905	A MC 61272	6	17S	13E
FED No. 9	6104	1494/1495	A MC 61273	6	17S	13E
FED No. 10	6104	1496/1497	A MC 61274	6	17S	13E
FED No. 11	6104	1498/1499	A MC 61275	6	17S	13E
FED No. 12	6104	1500/1501	A MC 61276	6	17S	13E
FED No. 31	6104	1502/1503	A MC 61277	6	17S	13E
FED No. 32	6104	1504/1505	A MC 61278	6	17S	13E
FED No. 33	6104	1506/1507	A MC 61279	6	17S	13E
FMR No. 5	6104	1508/1509	A MC 61280	5	17S	13E
FMR No. 6	6104	1510/1511	A MC 61281	5	17S	13E
FMR No. 7	6104	1512/1513	A MC 61282	5	17S	13E
FMR No. 8	6104	1514/1515	A MC 61283	5	17S	13E
FMR No. 9	6104	1516/1517	A MC 61284	5	17S	13E
FMR No. 10	6104	1518/1519	A MC 61285	5	17S	13E
FMR No. 11	6104	1520/1521	A MC 61286	5	17S	13E
FMR No. 12	6104	1522/1523	A MC 61287	5	17S	13E
FMR No. 13	6104	1524/1525	A MC 61288	5	17S	13E
FMR No. 14	6104	1526/1527	A MC 61289	5	17S	13E
FMR No. 15	6104	1528/1529	A MC 61290	5	17S	13E
FMR No. 16	6104	1530/1531	A MC 61291	5	17S	13E
FMR No. 17	7673	908/909	A MC 61292	5	17S	13E
" " "	"	" "	"	8	17S	13E
FMR No. 18	7673	906/907	A MC 61293	5	17S	13E
" " "	"	" "	"	8	17S	13E
Mojave - 1	8861	943	A MC 307734	35	16S	12E
Yuma - 1	8861	940	A MC 307735	35	16S	12E
Pima - 1	8861	937	A MC 307736	35	16S	12E
Yavapai - 1	8861	934	A MC 307737	35	16S	12E
Papago - 1	8861	931	A MC 307738	35	16S	12E
Key - 1	8861	928	A MC 307739	35	16S	12E
Lime - 1A	8861	925	A MC 307740	35	16S	12E
Lime - 4A	8861	922	A MC 307741	35	16S	12E
RH-1	9365	593/594	A MC 324410	8	17S	13E
RH-2	9365	595/596	A MC 324411	8	17S	13E
RH-3	9365	597/598	A MC 324412	8	17S	13E
RH-4	9365	599/600	A MC 324413	8	17S	13E
RH-5	9365	601/602	A MC 324414	8	17S	13E
RH-6	9365	603/604	A MC 324415	8	17S	13E
RH-7	9365	605/606	A MC 324416	8	17S	13E
RH-8	9365	607/608	A MC 324417	8	17S	13E
RH-9	9365	609/610	A MC 324418	8	17S	13E
RH-10	9365	611/612	A MC 324419	8	17S	13E

47
con

ENTERED INTO COMPUTER

SB 8/26/99

<u>Name of Claim</u>	<u>Book</u>	<u>Page</u>	<u>BLM Serial No.</u>	<u>Section</u>	<u>Township Range</u>
RH-11	9365	613/614	A MC 324420	8	17S 13E
RH-12	9365	615/616	A MC 324421	8	17S 13E
RH-13	9365	617/618	A MC 324422	8	17S 13E
RH-14	9365	619/620	A MC 324423	8	17S 13E
RH-15	9365	621/622	A MC 324424	8	17S 13E
RH-16	9365	623/624	A MC 324425	8	17S 13E
RH-17	9365	625/626	A MC 324426	8	17S 13E
RH-18	9365	627/628	A MC 324427	8	17S 13E
RH-19	9365	629/630	A MC 324428	8	17S 13E
RH-20	9365	631/632	A MC 324429	8	17S 13E
RH-21	9365	633/634	A MC 324430	8	17S 13E
RH-22	9365	635/636	A MC 324431	8	17S 13E
RH-23	9365	637/638	A MC 324432	8	17S 13E
RH-24	9365	639/640	A MC 324433	8	17S 13E
RH-25	9365	641/642	A MC 324434	8	17S 13E
RH-26	9365	643/644	A MC 324435	8	17S 13E
RH-27	9365	645/646	A MC 324436	8	17S 13E
RH-28	9365	647/648	A MC 324437	8	17S 13E
RH-29	9365	649/650	A MC 324438	8	17S 13E
RH-30	9365	651/652	A MC 324439	8	17S 13E
RH-31	9365	653/654	A MC 324440	8	17S 13E
RH-32	9365	655/656	A MC 324441	8	17S 13E
RH-33	9365	657/658	A MC 324442	8	17S 13E
RH-34	9365	659/660	A MC 324443	8	17S 13E
RH-35	9365	661/662	A MC 324444	8	17S 13E
RH-36	9365	663/664	A MC 324445	8	17S 13E
BUCCO-1	9830	2303/2304	A MC 331295	12	17S 12E
BUCCO-2	9830	2305/2306	A MC 331296	12	17S 12E
BUCCO-3	9830	2307/2308	A MC 331297	12	17S 12E
BUCCO-4	9830	2309/2310	A MC 331298	12	17S 12E
BUCCO-5	9830	2311/2312	A MC 331299	12	17S 12E

These claims are located in the sections, townships, and ranges as designated.

PAYMENT

188 mining claims x \$100.00 = \$18,800

31
CED

STATE OF MONTANA
FRODO BILBO BAGGINS

Aug 13 9 54 AM '99

RECEIVED
MONTANA DEPARTMENT OF REVENUE
TOLSON

ENTERED INTO COMPUTER
88 8/23/99

UNITED STATES
DEPARTMENT OF THE INTERIOR
BUREAU OF LAND MANAGEMENT

RECEIPT AND ACCOUNTING ADVICE

NO. 2296573

00792

08/16/90

Subject: CLATH MAINTENANCE FEE 2000

2 10 13

14,800.00

Applicant: ASARCO - MISSION COMPLEX
PO BOX 111
TANILARITA AZ 85629

OK 49029036

Remitter:

Assignor:

LEASE MANAGEMENT DATA NEW UPDATE PAYMENT

ORIGINAL SERIAL NO.	ASG.	TYPE	ST.	CTY.	FUND SYMBOL	ACRES/UNITS	RATE
118							

AMOUNT	ANV. DATE	EXP. DATE	BILL CYC.	S/C	DISTRICT	NEXT BILL	MISC. DATA	U of M	ACTUAL UNITS

ASSIGNMENT SERIAL NO.	ASG.	TYPE	ST.	CTY.	FUND SYMBOL	ACRES/UNITS	RATE

AMOUNT	ANV. DATE	EXP. DATE	BILL CYC.	S/C	DISTRICT	NEXT BILL	MISC. DATA	U of M	ACTUAL UNITS

APPLY REMITTANCE

ACTION	FUND SYMBOL	CTY.	AMOUNT
FILING FEE			
RENTAL			
UNEARNED			
REFUND			
TOTAL			
AMOUNT DUE			

Remarks:

BY:

DATE:

- Lease in Escrow?
- KGS?
- Auto Escalates?
- Auto Renew?

- Of Interest?
- Operating Rights?
- Operator
- Bond Filed?

FOR MMS USE ONLY

BILLEE	FOREST REFUGE
NUMBER	
OCS SECTION	
CODE	

ASARCO

Mission Complex

John D. Low
General Manager

J.B. Lichtenhan
Operations Manager

August 5, 1998

RECEIVED
BUREAU OF
LAND MANAGEMENT
Aug 7 9 05 AM '98
ARIZONA
STATE OFFICE
PHOENIX, ARIZONA

CERTIFIED MAIL
RETURN RECEIPT REQUESTED

BUREAU OF LAND MANAGEMENT
Arizona State Office
222 North Central Avenue
Phoenix, Arizona 85004-2203

Attention: Mining Claims Unit

Dear Sir:

Mission Complex
Evidence of Payment
Annual Maintenance Fee Fiscal Year 1999


22807 -
24397 -
37759 -
41201 -
307734 -
324410 -
331295 -

The annual maintenance fee of \$100.00 for each mining claim and mill site, as required under Public Law 103-66 of August 10, 1993, 107 stat. 312 for fiscal year 1999, was mailed to the State Office of the BLM in the form of a check in the amount of \$18,800 for the claims/sites listed in Exhibit A.

Attn: Mr. John D. Low
Owner: ASARCO Incorporated
Mission Complex
P. O. Box 111
Sahuarita, AZ 85629

Please return the proof of payment receipt to the above address.

Sincerely,



John D. Low

BMW/lb
Enclosures

11/2

EXHIBIT A

FOR YEAR ENDING SEPTEMBER 1, 1999

RECEIVED
BUREAU OF
LAND MANAGEMENT
AUG 7 9 05 AM '99
ARIZONA
STATE OFFICE
PHOENIX, ARIZONA

The following contiguous group of unpatented lode mining claims are situated in the Pima Mining District, Pima County, Arizona. The Location Notices of which are of record in the office of the Recorder of Pima County, Arizona, and the Bureau of Land Management serial numbers are filed in Phoenix, Arizona.

<u>Name of Claim</u>	<u>Book</u>	<u>Page</u>	<u>BLM Serial No.</u>	<u>Section</u>	<u>Township Range</u>
PIBA NO. 3	3006	156	A MC 22865	12	17S 12E
PIBA NO. 4	3006	157	A MC 22866	12	17S 12E
PEAK #1	444	77	A MC 22867	12	17S 12E
PEAK #2	444	78	A MC 22868	12	17S 12E
PEAK #3	444	79	A MC 22869	12	17S 12E
PEAK #4	444	80	A MC 22870	12	17S 12E
PEAK #5	444	81	A MC 22871	12	17S 12E
PEAK #6	444	82	A MC 22872	12	17S 12E
PEAK #7	1201	298	A MC 22873	12	17S 12E
PEAK #8	973	248	A MC 22874	12	17S 12E
PEAK #9	444	85	A MC 22875	12	17S 12E
PEAK #10	444	86	A MC 22876	12	17S 12E
PEAK #11	444	87	A MC 22877	12	17S 12E
ALPHA #73	3053	187	A MC 22878	12	17S 12E
BAN-ANA-PI No. 1	3108	340	A MC 22879	12	17S 12E
BAN-ANA-PI NO. 2	3108	341	A MC 22880	12	17S 12E
UTE	922	597	A MC 24403	35	16S 12E
PIUTE	922	595	A MC 24404	35	16S 12E
COMANCHE	1681	457	A MC 24405	35	16S 12E
HOPI	891	379	A MC 24406	35	16S 12E
YAQUI	1083	407	A MC 24410	35	16S 12E
ALGONQUIN	1083	405	A MC 24411	35	16S 12E
IROQUOIS	1083	408	A MC 24412	35	16S 12E
PUEBLO	1877	167	A MC 24413	35	16S 12E
ACOMA	1110	221	A MC 24414	35	16S 12E
BLITZ NO. 6	76	568	A MC 24430	12	17S 12E
BLITZ NO. 9	76	571	A MC 24433	12	17S 12E
CHOLLA NO. 1	371	546	A MC 24437	1	17S 12E
" " "	"	"	"	12	17S 12E
CHOLLA NO. 2	371	547	A MC 24438	12	17S 12E
CHOLLA NO. 3	371	548	A MC 24439	12	17S 12E
CHOLLA NO. 4	371	549	A MC 24440	12	17S 12E
CHOLLA NO. 5	371	550	A MC 24441	12	17S 12E
CHOLLA NO. 6	371	551	A MC 24442	12	17S 12E
CHOLLA NO. 7	371	552	A MC 24443	1	17S 12E
" " "	"	"	"	12	17S 12E
CHOLLA NO. 8	371	553	A MC 24444	1	17S 12E
VALLE	73	448	A MC 24445	12	17S 12E
VALLE NO. 2	433	164	A MC 24446	12	17S 12E
VALLE NO. 6	458	427	A MC 24450	12	17S 12E

VERIFIED ENTERED IN COMPUTER

AUG 14 1998

AUG 13 1998

[Handwritten signature]

ARIZONA
 STATE OFFICE
 PHOENIX, ARIZONA

RECEIVED
 BUREAU OF LAND MANAGEMENT
 AUG 7 9 06 AM '98
 Township
 Range

<u>Name of Claim</u>	<u>Book</u>	<u>Page</u>	<u>BLM Serial No.</u>	<u>Section</u>	<u>Range</u>
Alpha No. 15	2662	111	A MC 37759	1	17S 12S
Alpha No. 17	1201	249	A MC 37760	1	17S 12E
" " "	"	"	"	12	17S 12E
Alpha No. 18	1201	250	A MC 37761	1	17S 12E
" " "	"	"	"	12	17S 12E
Alpha No. 19	1201	251	A MC 37762	12	17S 12E
Alpha No. 23	2662	115	A MC 37763	1	17S 12E
Alpha No. 35	1201	260	A MC 37764	6	17S 13E
" " "	"	"	"	7	17S 13E
" " "	"	"	"	1	17S 12E
" " "	"	"	"	12	17S 12E
Alpha No. 36	1201	261	A MC 37765	7	17S 13E
" " "	"	"	"	12	17S 12E
Alpha No. 41	1201	266	A MC 37766	6	17S 13E
" " "	"	"	"	7	17S 13E
Alpha No. 56	1201	269	A MC 37767	6	17S 13E
Alpha No. 57	1201	270	A MC 37768	6	17S 13E
" " "	"	"	"	7	17S 13E
Alpha No. 60	1201	271	A MC 37769	6	17S 13E
Alpha No. 61	1201	272	A MC 37770	6	17S 13E
Alpha No. 62	1201	273	A MC 37771	6	17S 13E
Alpha No. 63	1201	274	A MC 37772	6	17S 13E
" " "	"	"	"	7	17S 13E
Alpha No. 64	1201	275	A MC 37773	6	17S 13E
" " "	"	"	"	7	17S 13E
Alpha No. 65	1201	276	A MC 37774	7	17S 13E
Alpha No. 66	1201	277	A MC 37775	7	17S 13E
Alpha No. 67	1201	278	A MC 37776	7	17S 13E
Alpha No. 68	1201	279	A MC 37777	6	17S 13E
Alpha No. 69	1201	280	A MC 37778	6	17S 13E
Alpha No. 70	1201	281	A MC 37779	6	17S 13E
Alpha No. 71	1201	282	A MC 37780	12	17S 12E
Alpha No. 72	1201	283	A MC 37781	12	17S 12E
Alpha No. 74	1201	285	A MC 37782	12	17S 12E
Alpha No. 75	1201	286	A MC 37783	12	17S 12E
Alpha No. 76	1201	287	A MC 37784	12	17S 12E
Alpha No. 79	3053	183	A MC 37785	7	17S 13E
" " "	"	"	"	12	17S 12E
Alpha No. 80	3053	182	A MC 37786	7	17S 13E
" " "	"	"	"	12	17S 12E
Alpha No. 82	3053	189	A MC 37787	7	17S 13E
Alpha No. 83	3053	188	A MC 37788	7	17S 13E
Bapi No. 1	3053	185	A MC 37789	12	17S 12E
Bapi No. 2	3098	746	A MC 37790	12	17S 12E
EBA	4533	913	A MC 37855	15	17S 13E
EBE	4533	914	A MC 37856	15	17S 13E
EBI	4533	915	A MC 37857	15	17S 13E
EBO	4533	916	A MC 37858	15	17S 13E
EBU	4533	917	A MC 37859	15	17S 13E

VERIFIED ENTERED IN COMPUTER

AUG 12 1998 *ELC* AUG 13 1998 *L*

37

RECEIVED
 BUREAU OF
 LAND MANAGEMENT
 AUG 7 9 07 AM '99
 490

ARIZONA
 STATE OFFICE
 PHOENIX, ARIZONA

<u>Name of Claim</u>	<u>Book</u>	<u>Page</u>	<u>BLM Serial No.</u>	<u>Section</u>	<u>Township Range</u>
ECA	4533	918	A MC 37860	15	17S 13E
ECE	4533	919	A MC 37861	15	17S 13E
ECI	4533	920	A MC 37862	15	17S 13E
ECO	4533	921	A MC 37863	15	17S 13E
"	"	"	"	22	17S 13E
ECU	4533	922	A MC 37864	15	17S 13E
EDA	4533	923	A MC 37865	15	17S 13E
EDE	4533	924	A MC 37866	15	17S 13E
EDI	4533	925	A MC 37867	15	17S 13E
EDO	4533	926	A MC 37868	15	17S 13E
EDU	4533	927	A MC 37869	15	17S 13E
EFA	4533	928	A MC 37870	15	17S 13E
EFE	4533	929	A MC 37871	15	17S 13E
EFI	4533	930	A MC 37872	15	17S 13E
"	"	"	"	22	17S 13E
EFO	4533	931	A MC 37873	15	17S 13E
EFU	4533	932	A MC 37874	15	17S 13E
EGA	4533	933	A MC 37875	15	17S 13E
EGE	4533	934	A MC 37876	15	17S 13E
EGI	4533	935	A MC 37877	15	17S 13E
EGO	4533	936	A MC 37878	15	17S 13E
EGU	4533	937	A MC 37879	15	17S 13E
EHA	4533	938	A MC 37880	15	17S 13E
EHE	4533	939	A MC 37881	15	17S 13E
"	"	"	"	22	17S 13E
EHI	4533	940	A MC 37882	15	17S 13E
"	"	"	"	14	17S 13E
EHO	4533	941	A MC 37883	15	17S 13E
"	"	"	"	14	17S 13E
EHU	4533	942	A MC 37884	15	17S 13E
"	"	"	"	14	17S 13E
EJA	4533	943	A MC 37885	15	17S 13E
"	"	"	"	14	17S 13E
EJE	4533	944	A MC 37886	15	17S 13E
"	"	"	"	14	17S 13E
EJI	4533	945	A MC 37887	15	17S 13E
"	"	"	"	14	17S 13E
EJO	4533	946	A MC 37888	15	17S 13E
"	"	"	"	14	17S 13E
EJU	4533	947	A MC 37889	15	17S 13E
"	"	"	"	14	17S 13E
EKA	4533	948	A MC 37890	15	17S 13E
"	"	"	"	14	17S 13E
"	"	"	"	22	17S 13E
"	"	"	"	23	17S 13E
Mission # 3	6104	1470/1471	A MC 61261	6	17S 13E
Mission # 4	7673	910/911	A MC 61262	6	17S 13E
Mission # 5	6104	1474/1475	A MC 61263	5	17S 13E
Mission # 6	6104	1476/1477	A MC 61264	6	17S 13E

VERIFIED ENTERED IN COMPUTER
 AUG 13 1999

35
L

RECEIVED
 BUREAU OF
 LAND MANAGEMENT
 6 7 9 07 AM '98
 ARIZONA
 STATE OFFICE
 PHOENIX, AZ 85003

<u>Name of Claim</u>	<u>Book</u>	<u>Page</u>	<u>BLM Serial No.</u>	<u>Section</u>	<u>Township</u> <u>Range</u>
Mission # 7	6104	1478/1479	A MC 61265	6	17S 13E
Mission # 8	6104	1480/1481	A MC 61266	5	17S 13E
Mission # 9	6104	1482/1483	A MC 61267	6	17S 13E
Mission #12	6104	1484/1485	A MC 61268	6	17S 13E
Mission #18	6104	1486/1487	A MC 61269	5	17S 13E
Mission #19	6104	1488/1489	A MC 61270	5	17S 13E
FED No. 5	6104	1490/1491	A MC 61271	6	17S 13E
FED No. 7	7673	904/905	A MC 61272	6	17S 13E
FED No. 9	6104	1494/1495	A MC 61273	6	17S 13E
FED No. 10	6104	1496/1497	A MC 61274	6	17S 13E
FED No. 11	6104	1498/1499	A MC 61275	6	17S 13E
FED No. 12	6104	1500/1501	A MC 61276	6	17S 13E
FED No. 31	6104	1502/1503	A MC 61277	6	17S 13E
FED No. 32	6104	1504/1505	A MC 61278	6	17S 13E
FED No. 33	6104	1506/1507	A MC 61279	6	17S 13E
FMR No. 5	6104	1508/1509	A MC 61280	5	17S 13E
FMR No. 6	6104	1510/1511	A MC 61281	5	17S 13E
FMR No. 7	6104	1512/1513	A MC 61282	5	17S 13E
FMR No. 8	6104	1514/1515	A MC 61283	5	17S 13E
FMR No. 9	6104	1516/1517	A MC 61284	5	17S 13E
FMR No. 10	6104	1518/1519	A MC 61285	5	17S 13E
FMR No. 11	6104	1520/1521	A MC 61286	5	17S 13E
FMR No. 12	6104	1522/1523	A MC 61287	5	17S 13E
FMR No. 13	6104	1524/1525	A MC 61288	5	17S 13E
FMR No. 14	6104	1526/1527	A MC 61289	5	17S 13E
FMR No. 15	6104	1528/1529	A MC 61290	5	17S 13E
FMR No. 16	6104	1530/1531	A MC 61291	5	17S 13E
FMR No. 17	7673	908/909	A MC 61292	5	17S 13E
" " "	"	" "	"	8	17S 13E
FMR No. 18	7673	906/907	A MC 61293	5	17S 13E
" " "	"	" "	"	8	17S 13E
Mojave - 1	8861	943	A MC 307734	35	16S 12E
Yuma - 1	8861	940	A MC 307735	35	16S 12E
Pima - 1	8861	937	A MC 307736	35	16S 12E
Yavapai - 1	8861	934	A MC 307737	35	16S 12E
Papago - 1	8861	931	A MC 307738	35	16S 12E
Key - 1	8861	928	A MC 307739	35	16S 12E
Lime - 1A	8861	925	A MC 307740	35	16S 12E
Lime - 4A	8861	922	A MC 307741	35	16S 12E
RH-1	9365	593/594	A MC 324410	8	17S 13E
RH-2	9365	595/596	A MC 324411	8	17S 13E
RH-3	9365	597/598	A MC 324412	8	17S 13E
RH-4	9365	599/600	A MC 324413	8	17S 13E
RH-5	9365	601/602	A MC 324414	8	17S 13E
RH-6	9365	603/604	A MC 324415	8	17S 13E
RH-7	9365	605/606	A MC 324416	8	17S 13E
RH-8	9365	607/608	A MC 324417	8	17S 13E
RH-9	9365	609/610	A MC 324418	8	17S 13E
RH-10	9365	611/612	A MC 324419	8	17S 13E

VERIFIED ENTERED IN COMPUTER

AUG 14 1998

AUG 13 1998

47

<u>Name of Claim</u>	<u>Book</u>	<u>Page</u>	<u>BLM Serial No.</u>	<u>Section</u>	<u>Township Range</u>
RH-11	9365	613/614	A MC 324420	8	17S 13E
RH-12	9365	615/616	A MC 324421	8	17S 13E
RH-13	9365	617/618	A MC 324422	8	17S 13E
RH-14	9365	619/620	A MC 324423	8	17S 13E
RH-15	9365	621/622	A MC 324424	8	17S 13E
RH-16	9365	623/624	A MC 324425	8	17S 13E
RH-17	9365	625/626	A MC 324426	8	17S 13E
RH-18	9365	627/628	A MC 324427	8	17S 13E
RH-19	9365	629/630	A MC 324428	8	17S 13E
RH-20	9365	631/632	A MC 324429	8	17S 13E
RH-21	9365	633/634	A MC 324430	8	17S 13E
RH-22	9365	635/636	A MC 324431	8	17S 13E
RH-23	9365	637/638	A MC 324432	8	17S 13E
RH-24	9365	639/640	A MC 324433	8	17S 13E
RH-25	9365	641/642	A MC 324434	8	17S 13E
RH-26	9365	643/644	A MC 324435	8	17S 13E
RH-27	9365	645/646	A MC 324436	8	17S 13E
RH-28	9365	647/648	A MC 324437	8	17S 13E
RH-29	9365	649/650	A MC 324438	8	17S 13E
RH-30	9365	651/652	A MC 324439	8	17S 13E
RH-31	9365	653/654	A MC 324440	8	17S 13E
RH-32	9365	655/656	A MC 324441	8	17S 13E
RH-33	9365	657/658	A MC 324442	8	17S 13E
RH-34	9365	659/660	A MC 324443	8	17S 13E
RH-35	9365	661/662	A MC 324444	8	17S 13E
RH-36	9365	663/664	A MC 324445	8	17S 13E
BUCCO-1	9830	2303/2304	A MC 331295	12	17S 12E
BUCCO-2	9830	2305/2306	A MC 331296	12	17S 12E
BUCCO-3	9830	2307/2308	A MC 331297	12	17S 12E
BUCCO-4	9830	2309/2310	A MC 331298	12	17S 12E
BUCCO-5	9830	2311/2312	A MC 331299	12	17S 12E

These claims are located in the sections, townships, and ranges as designated.

PAYMENT

188 mining claims x \$100.00 = \$18,800

RECEIVED
 BUREAU OF
 LAND MANAGEMENT
 AUG 7 9 07 AM '98
 FEDERAL BUREAU OF
 SURVEYING
 PHOENIX, ARIZONA

VERIFIED

AUG 14 1998

ENTERED IN COMPUTER

AUG 13 1998

3/31

UNITED STATES
DEPARTMENT OF THE INTERIO
BUREAU OF LAND MANAGEMEN

RECEIPT AND ACCOUNTING ADVICE

No. 2389225 04

TC/AZ 08/07/98

Subject: CLAIM MAINTENANCE FEE 1999 - 188

2 22 13 18,800.00 ✓

Applicant:

ASARCO INC
BOX 111
SAHUARITA AZ 85629

CK 49 023275

Remitter: 520 548-2500

Assignor:

LEASE MANAGEMENT DATA NEW UPDATE PAYMENT

ORIGINAL SERIAL NO.	ASG.	TYPE	ST.	CTY.	FUND SYMBOL	ACRES/UNITS	RATE
AMC 22865, ET AL							

AMOUNT	ANV. DATE	EXP. DATE	BILL CYC.	S/C	DISTRICT	NEXT BILL	MISC. DATA	U of M	ACTUAL UNITS

ASSIGNMENT SERIAL NO.	ASG.	TYPE	ST.	CTY.	FUND SYMBOL	ACRES/UNITS	RATE

AMOUNT	ANV. DATE	EXP. DATE	BILL CYC.	S/C	DISTRICT	NEXT BILL	MISC. DATA	U of M	ACTUAL UNITS

APPLY REMITTANCE			
ACTION	FUND SYMBOL	CTY.	AMOUNT
FILING FEE			
RENTAL			
UNEARNED			
REFUND			
TOTAL			
AMOUNT DUE			

Remarks:

BY: _____ DATE: _____

- Lease in Escrow?
- KGS? Of Interest?
- Auto Escalates? Operating Rights?
- Auto Renew? Operator
- Bond Filed?

FOR MMS USE ONLY	
BILLEE NUMBER	FOREST REFUGE
OCS SECTION	
CODE	

A MC
22807
243a7
37759
61261
307734
324410
331295
RB

MIS-10.4

ASARCO

Mission Complex

John D. Low
General Manager

J.B. Lichtenhan
Operations Manager

August 11, 1997

CERTIFIED MAIL
RETURN RECEIPT REQUESTED

BUREAU OF LAND MANAGEMENT
Arizona State Office
222 North Central Avenue
Phoenix, Arizona 85004-2203

Attention: Mining Claims Unit

Dear Sir:


Mission Complex
Evidence of Payment
Annual Maintenance Fee Fiscal Year 1998

RECEIVED
BUREAU OF
LAND MANAGEMENT
Aug 12 10 41 AM '97
ARIZONA
STATE OFFICE
PHOENIX, ARIZONA

The annual maintenance fee of \$100.00 for each mining claim and mill site, as required under Public Law 103-66 of August 10, 1993, 107 stat. 312 for fiscal year 1998, was mailed to the State Office of the BLM in the form of a check in the amount of \$18,800 for the claims/sites listed in Exhibit A.

Owner: ASARCO Incorporated
Mission Complex
P. O. Box 111
Sahuarita, AZ 85629

Please return the proof of payment receipt to the owner Attn: John D. Low.

Sincerely,

James B. Lichtenhan

BMW/lb
Enclosures

ENTERED IN COMPUTER
9/15/97

EXHIBIT A

FOR YEAR ENDING SEPTEMBER 1, 1998

RECEIVED
 BUREAU OF
 LAND MANAGEMENT
 ARIZONA
 STATE OFFICE
 PHOENIX, ARIZONA
 Aug 12 10 41 AM '97

The following contiguous group of unpatented lode mining claims are situated in the Pima Mining District, Pima County, Arizona. The Location Notices of which are of record in the office of the Recorder of Pima County, Arizona, and the Bureau of Land Management serial numbers are filed in Phoenix, Arizona.

<u>Name of Claim</u>	<u>Book</u>	<u>Page</u>	<u>BLM Serial No.</u>	<u>Section</u>	<u>Township Range</u>
PIBA NO. 3	3006	156	A MC 22865	12	17S 12E
PIBA NO. 4	3006	157	A MC 22866	12	17S 12E
PEAK #1	444	77	A MC 22867	12	17S 12E
PEAK #2	444	78	A MC 22868	12	17S 12E
PEAK #3	444	79	A MC 22869	12	17S 12E
PEAK #4	444	80	A MC 22870	12	17S 12E
PEAK #5	444	81	A MC 22871	12	17S 12E
PEAK #6	444	82	A MC 22872	12	17S 12E
PEAK #7	1201	298	A MC 22873	12	17S 12E
PEAK #8	973	248	A MC 22874	12	17S 12E
PEAK #9	444	85	A MC 22875	12	17S 12E
PEAK #10	444	86	A MC 22876	12	17S 12E
PEAK #11	444	87	A MC 22877	12	17S 12E
ALPHA #73	3053	187	A MC 22878	12	17S 12E
BAN-ANA-PI No. 1	3108	340	A MC 22879	12	17S 12E
BAN-ANA-PI NO. 2	3108	341	A MC 22880	12	17S 12E
UTE	922	597	A MC 24403	35	16S 12E
PIUTE	922	595	A MC 24404	35	16S 12E
COMANCHE	1681	457	A MC 24405	35	16S 12E
HOPI	891	379	A MC 24406	35	16S 12E
YAQUI	1083	407	A MC 24410	35	16S 12E
ALGONQUIN	1083	405	A MC 24411	35	16S 12E
IROQUOIS	1083	408	A MC 24412	35	16S 12E
PUEBLO	1877	167	A MC 24413	35	16S 12E
ACOMA	1110	221	A MC 24414	35	16S 12E
BLITZ NO. 6	76	568	A MC 24430	12	17S 12E
BLITZ NO. 9	76	571	A MC 24433	12	17S 12E
CHOLLA NO. 1	371	546	A MC 24437	1	17S 12E
" " "	"	"	"	12	17S 12E
CHOLLA NO. 2	371	547	A MC 24438	12	17S 12E
CHOLLA NO. 3	371	548	A MC 24439	12	17S 12E
CHOLLA NO. 4	371	549	A MC 24440	12	17S 12E
CHOLLA NO. 5	371	550	A MC 24441	12	17S 12E
CHOLLA NO. 6	371	551	A MC 24442	12	17S 12E
CHOLLA NO. 7	371	552	A MC 24443	1	17S 12E
" " "	"	"	"	12	17S 12E
CHOLLA NO. 8	371	553	A MC 24444	1	17S 12E
VALLE	73	448	A MC 24445	12	17S 12E
VALLE NO. 2	433	164	A MC 24446	12	17S 12E
VALLE NO. 6	458	427	A MC 24450	12	17S 12E

ARIZONA
STATE OFFICE
PHOENIX, ARIZONA

RECEIVED
BUREAU OF
LAND MANAGEMENT
PHOENIX, ARIZONA
Aug 12 10 42 AM '97

Name of Claim	Book	Page	BLM Serial No.	Section	Range	Township
Alpha No. 15	2662	111	A MC 37759	1	17S	12S
Alpha No. 17	1201	249	A MC 37760	1	17S	12E
" " "	"	"	"	12	17S	12E
Alpha No. 18	1201	250	A MC 37761	1	17S	12E
" " "	"	"	"	12	17S	12E
Alpha No. 19	1201	251	A MC 37762	12	17S	12E
Alpha No. 23	2662	115	A MC 37763	1	17S	12E
Alpha No. 35	1201	260	A MC 37764	6	17S	13E
" " "	"	"	"	7	17S	13E
" " "	"	"	"	1	17S	12E
" " "	"	"	"	12	17S	12E
Alpha No. 36	1201	261	A MC 37765	7	17S	13E
" " "	"	"	"	12	17S	12E
Alpha No. 41	1201	266	A MC 37766	6	17S	13E
" " "	"	"	"	7	17S	13E
Alpha No. 56	1201	269	A MC 37767	6	17S	13E
Alpha No. 57	1201	270	A MC 37768	6	17S	13E
" " "	"	"	"	7	17S	13E
Alpha No. 60	1201	271	A MC 37769	6	17S	13E
Alpha No. 61	1201	272	A MC 37770	6	17S	13E
Alpha No. 62	1201	273	A MC 37771	6	17S	13E
Alpha No. 63	1201	274	A MC 37772	6	17S	13E
" " "	"	"	"	7	17S	13E
Alpha No. 64	1201	275	A MC 37773	6	17S	13E
" " "	"	"	"	7	17S	13E
Alpha No. 65	1201	276	A MC 37774	7	17S	13E
Alpha No. 66	1201	277	A MC 37775	7	17S	13E
Alpha No. 67	1201	278	A MC 37776	7	17S	13E
Alpha No. 68	1201	279	A MC 37777	6	17S	13E
Alpha No. 69	1201	280	A MC 37778	6	17S	13E
Alpha No. 70	1201	281	A MC 37779	6	17S	13E
Alpha No. 71	1201	282	A MC 37780	12	17S	12E
Alpha No. 72	1201	283	A MC 37781	12	17S	12E
Alpha No. 74	1201	285	A MC 37782	12	17S	12E
Alpha No. 75	1201	286	A MC 37783	12	17S	12E
Alpha No. 76	1201	287	A MC 37784	12	17S	12E
Alpha No. 79	3053	183	A MC 37785	7	17S	13E
" " "	"	"	"	12	17S	12E
Alpha No. 80	3053	182	A MC 37786	7	17S	13E
" " "	"	"	"	12	17S	12E
Alpha No. 82	3053	189	A MC 37787	7	17S	13E
Alpha No. 83	3053	188	A MC 37788	7	17S	13E
Bapi No. 1	3053	185	A MC 37789	12	17S	12E
Bapi No. 2	3098	746	A MC 37790	12	17S	12E
EBA	4533	913	A MC 37855	15	17S	13E
EBE	4533	914	A MC 37856	15	17S	13E
EBI	4533	915	A MC 37857	15	17S	13E
EBO	4533	916	A MC 37858	15	17S	13E
EBU	4533	917	A MC 37859	15	17S	13E

37

ARIZONA
 STATE OFFICE
 PHOENIX, ARIZONA

RECEIVED
 BUREAU OF
 LAND MANAGEMENT
 PHOENIX, ARIZONA
 Aug 12 10 42 AM '97

<u>Name of Claim</u>	<u>Book</u>	<u>Page</u>	<u>BLM Serial No.</u>	<u>Section</u>	<u>Range</u>
ECA	4533	918	A MC 37860	15	17S 13E
ECE	4533	919	A MC 37861	15	17S 13E
ECI	4533	920	A MC 37862	15	17S 13E
ECO	4533	921	A MC 37863	15	17S 13E
"	"	"	"	22	17S 13E
ECU	4533	922	A MC 37864	15	17S 13E
EDA	4533	923	A MC 37865	15	17S 13E
EDE	4533	924	A MC 37866	15	17S 13E
EDI	4533	925	A MC 37867	15	17S 13E
EDO	4533	926	A MC 37868	15	17S 13E
EDU	4533	927	A MC 37869	15	17S 13E
EFA	4533	928	A MC 37870	15	17S 13E
EFE	4533	929	A MC 37871	15	17S 13E
EFI	4533	930	A MC 37872	15	17S 13E
"	"	"	"	22	17S 13E
EFO	4533	931	A MC 37873	15	17S 13E
EFU	4533	932	A MC 37874	15	17S 13E
EGA	4533	933	A MC 37875	15	17S 13E
EGE	4533	934	A MC 37876	15	17S 13E
EGI	4533	935	A MC 37877	15	17S 13E
EGO	4533	936	A MC 37878	15	17S 13E
EGU	4533	937	A MC 37879	15	17S 13E
EHA	4533	938	A MC 37880	15	17S 13E
EHE	4533	939	A MC 37881	15	17S 13E
"	"	"	"	22	17S 13E
EHI	4533	940	A MC 37882	15	17S 13E
"	"	"	"	14	17S 13E
EHO	4533	941	A MC 37883	15	17S 13E
"	"	"	"	14	17S 13E
EHU	4533	942	A MC 37884	15	17S 13E
"	"	"	"	14	17S 13E
EJA	4533	943	A MC 37885	15	17S 13E
"	"	"	"	14	17S 13E
EJE	4533	944	A MC 37886	15	17S 13E
"	"	"	"	14	17S 13E
EJI	4533	945	A MC 37887	15	17S 13E
"	"	"	"	14	17S 13E
EJO	4533	946	A MC 37888	15	17S 13E
"	"	"	"	14	17S 13E
EJU	4533	947	A MC 37889	15	17S 13E
"	"	"	"	14	17S 13E
EKA	4533	948	A MC 37890	15	17S 13E
"	"	"	"	14	17S 13E
"	"	"	"	22	17S 13E
"	"	"	"	23	17S 13E
Mission # 3	6104	1470/1471	A MC 61261	6	17S 13E
Mission # 4	7673	910/911	A MC 61262	6	17S 13E
Mission # 5	6104	1474/1475	A MC 61263	5	17S 13E
Mission # 6	6104	1476/1477	A MC 61264	6	17S 13E

(35)

ARIZONA
STATE OFFICE
PHOENIX, ARIZONA

RECEIVED
BUREAU OF LAND MANAGEMENT
PHOENIX, ARIZONA
AUG 12 10 42 AM '97

<u>Name of Claim</u>	<u>Book</u>	<u>Page</u>	<u>BLM Serial No.</u>	<u>Section</u>	<u>Range</u>
Mission # 7	6104	1478/1479	A MC 61265	6	17S 13E
Mission # 8	6104	1480/1481	A MC 61266	5	17S 13E
Mission # 9	6104	1482/1483	A MC 61267	6	17S 13E
Mission #12	6104	1484/1485	A MC 61268	6	17S 13E
Mission #18	6104	1486/1487	A MC 61269	5	17S 13E
Mission #19	6104	1488/1489	A MC 61270	5	17S 13E
FED No. 5	6104	1490/1491	A MC 61271	6	17S 13E
FED No. 7	7673	904/905	A MC 61272	6	17S 13E
FED No. 9	6104	1494/1495	A MC 61273	6	17S 13E
FED No. 10	6104	1496/1497	A MC 61274	6	17S 13E
FED No. 11	6104	1498/1499	A MC 61275	6	17S 13E
FED No. 12	6104	1500/1501	A MC 61276	6	17S 13E
FED No. 31	6104	1502/1503	A MC 61277	6	17S 13E
FED No. 32	6104	1504/1505	A MC 61278	6	17S 13E
FED No. 33	6104	1506/1507	A MC 61279	6	17S 13E
FMR No. 5	6104	1508/1509	A MC 61280	5	17S 13E
FMR No. 6	6104	1510/1511	A MC 61281	5	17S 13E
FMR No. 7	6104	1512/1513	A MC 61282	5	17S 13E
FMR No. 8	6104	1514/1515	A MC 61283	5	17S 13E
FMR No. 9	6104	1516/1517	A MC 61284	5	17S 13E
FMR No. 10	6104	1518/1519	A MC 61285	5	17S 13E
FMR No. 11	6104	1520/1521	A MC 61286	5	17S 13E
FMR No. 12	6104	1522/1523	A MC 61287	5	17S 13E
FMR No. 13	6104	1524/1525	A MC 61288	5	17S 13E
FMR No. 14	6104	1526/1527	A MC 61289	5	17S 13E
FMR No. 15	6104	1528/1529	A MC 61290	5	17S 13E
FMR No. 16	6104	1530/1531	A MC 61291	5	17S 13E
FMR No. 17	7673	908/909	A MC 61292	5	17S 13E
" " "	"	" "	"	8	17S 13E
FMR No. 18	7673	906/907	A MC 61293	5	17S 13E
" " "	"	" "	"	8	17S 13E
Mojave - 1	8861	943	A MC 307734	35	16S 12E
Yuma - 1	8861	940	A MC 307735	35	16S 12E
Pima - 1	8861	937	A MC 307736	35	16S 12E
Yavapai - 1	8861	934	A MC 307737	35	16S 12E
Papago - 1	8861	931	A MC 307738	35	16S 12E
Key - 1	8861	928	A MC 307739	35	16S 12E
Lime - 1A	8861	925	A MC 307740	35	16S 12E
Lime - 4A	8861	922	A MC 307741	35	16S 12E
RH-1	9365	593/594	A MC 324410	8	17S 13E
RH-2	9365	595/596	A MC 324411	8	17S 13E
RH-3	9365	597/598	A MC 324412	8	17S 13E
RH-4	9365	599/600	A MC 324413	8	17S 13E
RH-5	9365	601/602	A MC 324414	8	17S 13E
RH-6	9365	603/604	A MC 324415	8	17S 13E
RH-7	9365	605/606	A MC 324416	8	17S 13E
RH-8	9365	607/608	A MC 324417	8	17S 13E
RH-9	9365	609/610	A MC 324418	8	17S 13E
RH-10	9365	611/612	A MC 324419	8	17S 13E

(47) *AMS*

<u>Name of Claim</u>	<u>Book</u>	<u>Page</u>	<u>BLM Serial No.</u>	<u>Section</u>	<u>Township Range</u>
RH-11	9365	613/614	A MC 324420	8	17S 13E
RH-12	9365	615/616	A MC 324421	8	17S 13E
RH-13	9365	617/618	A MC 324422	8	17S 13E
RH-14	9365	619/620	A MC 324423	8	17S 13E
RH-15	9365	621/622	A MC 324424	8	17S 13E
RH-16	9365	623/624	A MC 324425	8	17S 13E
RH-17	9365	625/626	A MC 324426	8	17S 13E
RH-18	9365	627/628	A MC 324427	8	17S 13E
RH-19	9365	629/630	A MC 324428	8	17S 13E
RH-20	9365	631/632	A MC 324429	8	17S 13E
RH-21	9365	633/634	A MC 324430	8	17S 13E
RH-22	9365	635/636	A MC 324431	8	17S 13E
RH-23	9365	637/638	A MC 324432	8	17S 13E
RH-24	9365	639/640	A MC 324433	8	17S 13E
RH-25	9365	641/642	A MC 324434	8	17S 13E
RH-26	9365	643/644	A MC 324435	8	17S 13E
RH-27	9365	645/646	A MC 324436	8	17S 13E
RH-28	9365	647/648	A MC 324437	8	17S 13E
RH-29	9365	649/650	A MC 324438	8	17S 13E
RH-30	9365	651/652	A MC 324439	8	17S 13E
RH-31	9365	653/654	A MC 324440	8	17S 13E
RH-32	9365	655/656	A MC 324441	8	17S 13E
RH-33	9365	657/658	A MC 324442	8	17S 13E
RH-34	9365	659/660	A MC 324443	8	17S 13E
RH-35	9365	661/662	A MC 324444	8	17S 13E
RH-36	9365	663/664	A MC 324445	8	17S 13E
BUCCO-1	9830	2303/2304	A MC 331295	12	17S 12E
BUCCO-2	9830	2305/2306	A MC 331296	12	17S 12E
BUCCO-3	9830	2307/2308	A MC 331297	12	17S 12E
BUCCO-4	9830	2309/2310	A MC 331298	12	17S 12E
BUCCO-5	9830	2311/2312	A MC 331299	12	17S 12E

These claims are located in the sections, townships, and ranges as designated.

PAYMENT

188 mining claims x \$100.00 = \$18,800

ARIZONA
STATE OFFICE
PHOENIX, ARIZONA

Aug 12 10 42 AM '97

RECEIVED
BUREAU OF
LAND MANAGEMENT

31
MB

UNITED STATES
DEPARTMENT OF THE INTERIOR
BUREAU OF LAND MANAGEMENT

RECEIPT AND ACCOUNTING ADVICE

NO. 2315275 04

Subject: CLAIM MAINTENANCE FEE 1998 - 188

TC/AZ 08/12/97

Applicant:

2 46 13 18,800.00

ASARCO
BOX 111
SAHUARITA AZ 85629

Remitter: CK 49021680
520-648-2500

Assignor:

LEASE MANAGEMENT DATA										
ORIGINAL SERIAL NO.	ASG.	TYPE	ST.	CTY.	FUND SYMBOL			ACRES/UNITS	RATE	
AMC 22865, ET AL										
AMOUNT	ANV. DATE	EXP. DATE	BILL CYC.	S/C	DISTRICT	NEXT BILL	MISC. DATA	U of M	ACTUAL UNITS	
ASSIGNMENT SERIAL NO.	ASG.	TYPE	ST.	CTY.	FUND SYMBOL			ACRES/UNITS	RATE	
AMOUNT	ANV. DATE	EXP. DATE	BILL CYC.	S/C	DISTRICT	NEXT BILL	MISC. DATA	U of M	ACTUAL UNITS	

APPLY REMITTANCE			
ACTION	FUND SYMBOL	CTY.	AMOUNT
FILING FEE			
RENTAL			
UNEARNED			
REFUND			
TOTAL			
AMOUNT DUE			

Remarks:

BY: _____ DATE: _____

- Lease in Escrow?
 - KGS?
 - Auto Escalates?
 - Auto Renew?
- Of Interest?
Operating Rights?
Operator
Bond Filed?

FOR MMS USE ONLY		
BILLEE	NUMBER	FOREST REFUGE
OCS SECTION	CODE	

ASARCO

188
VES
18,800.⁰⁰

Mission Complex

John D. Low
General Manager

J.B. Lichtenhan
Operations Manager

August 29, 1996

22807

24397

37759

61261

307734

324410

331295

SR

HAND DELIVERED

BUREAU OF LAND MANAGEMENT
Arizona State Office
3707 North 7th Street
Post Office Box 16563
Phoenix, Arizona 85011

Attention: Mining Claims Unit

Dear Sir:

Mission Complex
Evidence of Payment
Annual Maintenance Fee Fiscal Year 1997


RECEIVED
BLM, AZ STATE OFFICE
PHOENIX, ARIZONA
AUG 30 10 57 AM '96

The annual maintenance fee of \$100.00 for each mining claim and mill site, as required under Public Law 103-66 of August 10, 1993, 107 stat. 312 for fiscal year 1997, was hand delivered to the State Office of the BLM in the form of a check in the amount of \$18,800 for the claims/sites listed in Exhibit A.

Owner: ASARCO Incorporated
Mission Complex
P. O. Box 111
Sahuarita, AZ 85629

Please return the proof of payment receipt to the owner Attn: John D. Low.

Sincerely,


John D. Low

BMW/lb
Enclosures

ENTERED IN COMPUTER

10/16/96 SR

EXHIBIT A

RECEIVED
BLM AZ STATE OFFICE

FOR YEAR ENDING SEPTEMBER 1, 1997

RECEIVED
BLM AZ STATE OFFICE

Aug 30 10 58 AM '96

Aug 28 10 47 AM '96

The following contiguous group of unpatented lode mining claims are situated in the Pima Mining District, Pima County, Arizona. The Location Notices of which are of record in the Office of the Recorder of Pima County, Arizona, and the Bureau of Land Management serial numbers are filed in Phoenix, Arizona.

<u>Name of Claim</u>	<u>Book</u>	<u>Page</u>	<u>BLM Serial No.</u>	<u>Section</u>	<u>Township Range</u>
PIBA NO. 3	3006	156	A MC 22865	12	17S 12E
PIBA NO. 4	3006	157	A MC 22866	12	17S 12E
PEAK #1	444	77	A MC 22867	12	17S 12E
PEAK #2	444	78	A MC 22868	12	17S 12E
PEAK #3	444	79	A MC 22869	12	17S 12E
PEAK #4	444	80	A MC 22870	12	17S 12E
PEAK #5	444	81	A MC 22871	12	17S 12E
PEAK #6	444	82	A MC 22872	12	17S 12E
PEAK #7	1201	298	A MC 22873	12	17S 12E
PEAK #8	973	248	A MC 22874	12	17S 12E
PEAK #9	444	85	A MC 22875	12	17S 12E
PEAK #10	444	86	A MC 22876	12	17S 12E
PEAK #11	444	87	A MC 22877	12	17S 12E
ALPHA #73	3053	187	A MC 22878	12	17S 12E
BAN-ANA-PI No. 1	3108	340	A MC 22879	12	17S 12E
BAN-ANA-PI NO. 2	3108	341	A MC 22880	12	17S 12E
UTE	922	597	A MC 24403	35	16S 12E
PIUTE	922	595	A MC 24404	35	16S 12E
COMANCHE	1681	457	A MC 24405	35	16S 12E
HOPI	891	379	A MC 24406	35	16S 12E
YAQUI	1083	407	A MC 24410	35	16S 12E
ALGONQUIN	1083	405	A MC 24411	35	16S 12E
IROQUOIS	1083	408	A MC 24412	35	16S 12E
PUEBLO	1877	167	A MC 24413	35	16S 12E
ACOMA	1110	221	A MC 24414	35	16S 12E
BLITZ NO. 6	76	568	A MC 24430	12	17S 12E
BLITZ NO. 9	76	571	A MC 24433	12	17S 12E
CHOLLA NO. 1	371	546	A MC 24437	1	17S 12E
" " "	"	"	"	12	17S 12E
CHOLLA NO. 2	371	547	A MC 24438	12	17S 12E
CHOLLA NO. 3	371	548	A MC 24439	12	17S 12E
CHOLLA NO. 4	371	549	A MC 24440	12	17S 12E
CHOLLA NO. 5	371	550	A MC 24441	12	17S 12E
CHOLLA NO. 6	371	551	A MC 24442	12	17S 12E
CHOLLA NO. 7	371	552	A MC 24443	1	17S 12E
" " "	"	"	"	12	17S 12E
CHOLLA NO. 8	371	553	A MC 24444	1	17S 12E
VALLE	73	448	A MC 24445	12	17S 12E
VALLE NO. 2	433	164	A MC 24446	12	17S 12E
VALLE NO. 6	458	427	A MC 24450	12	17S 12E

RECEIVED
BLM AZ STATE OFFICE
Aug 30 10 58 AM '96

AUG 30 10 58 AM '96

PHOENIX, ARIZONA

EXHIBIT A - Page 2

<u>Name of Claim</u>	<u>Book</u>	<u>Page</u>	<u>BLM Serial No.</u>	<u>Section</u>	<u>Township Range</u>
Alpha No. 15	2662	111	A MC 37759	1	17S 12S
Alpha No. 17	1201	249	A MC 37760	1	17S 12E
" " "	"	"	"	12	17S 12E
Alpha No. 18	1201	250	A MC 37761	1	17S 12E
" " "	"	"	"	12	17S 12E
Alpha No. 19	1201	251	A MC 37762	12	17S 12E
Alpha No. 23	2662	115	A MC 37763	1	17S 12E
Alpha No. 35	1201	260	A MC 37764	6	17S 13E
" " "	"	"	"	7	17S 13E
" " "	"	"	"	1	17S 12E
" " "	"	"	"	12	17S 12E
Alpha No. 36	1201	261	A MC 37765	7	17S 13E
" " "	"	"	"	12	17S 12E
Alpha No. 41	1201	266	A MC 37766	6	17S 13E
" " "	"	"	"	7	17S 13E
Alpha No. 56	1201	269	A MC 37767	6	17S 13E
Alpha No. 57	1201	270	A MC 37768	6	17S 13E
" " "	"	"	"	7	17S 13E
Alpha No. 60	1201	271	A MC 37769	6	17S 13E
Alpha No. 61	1201	272	A MC 37770	6	17S 13E
Alpha No. 62	1201	273	A MC 37771	6	17S 13E
Alpha No. 63	1201	274	A MC 37772	6	17S 13E
" " "	"	"	"	7	17S 13E
Alpha No. 64	1201	275	A MC 37773	6	17S 13E
" " "	"	"	"	7	17S 13E
Alpha No. 65	1201	276	A MC 37774	7	17S 13E
Alpha No. 66	1201	277	A MC 37775	7	17S 13E
Alpha No. 67	1201	278	A MC 37776	7	17S 13E
Alpha No. 68	1201	279	A MC 37777	6	17S 13E
Alpha No. 69	1201	280	A MC 37778	6	17S 13E
Alpha No. 70	1201	281	A MC 37779	6	17S 13E
Alpha No. 71	1201	282	A MC 37780	12	17S 12E
Alpha No. 72	1201	283	A MC 37781	12	17S 12E
Alpha No. 74	1201	285	A MC 37782	12	17S 12E
Alpha No. 75	1201	286	A MC 37783	12	17S 12E
Alpha No. 76	1201	287	A MC 37784	12	17S 12E
Alpha No. 79	3053	183	A MC 37785	7	17S 13E
" " "	"	"	"	12	17S 12E
Alpha No. 80	3053	182	A MC 37786	7	17S 13E
" " "	"	"	"	12	17S 12E
Alpha No. 82	3053	189	A MC 37787	7	17S 13E
Alpha No. 83	3053	188	A MC 37788	7	17S 13E
Bapi No. 1	3053	185	A MC 37789	12	17S 12E
Bapi No. 2	3098	746	A MC 37790	12	17S 12E
EBA	4533	913	A MC 37855	15	17S 13E
EBE	4533	914	A MC 37856	15	17S 13E
EBI	4533	915	A MC 37857	15	17S 13E
EBO	4533	916	A MC 37858	15	17S 13E
EBU	4533	917	A MC 37859	15	17S 13E

RECEIVED
BLM STATE OFFICE

Aug 30 10 58 AM '96

PHOENIX, ARIZONA

<u>Name of Claim</u>	<u>Book</u>	<u>Page</u>	<u>BLM Serial No.</u>	<u>Section</u>	<u>Township Range</u>
RH-11	9365	613/614	A MC 324420	8	17S 13E
RH-12	9365	615/616	A MC 324421	8	17S 13E
RH-13	9365	617/618	A MC 324422	8	17S 13E
RH-14	9365	619/620	A MC 324423	8	17S 13E
RH-15	9365	621/622	A MC 324424	8	17S 13E
RH-16	9365	623/624	A MC 324425	8	17S 13E
RH-17	9365	625/626	A MC 324426	8	17S 13E
RH-18	9365	627/628	A MC 324427	8	17S 13E
RH-19	9365	629/630	A MC 324428	8	17S 13E
RH-20	9365	631/632	A MC 324429	8	17S 13E
RH-21	9365	633/634	A MC 324430	8	17S 13E
RH-22	9365	635/636	A MC 324431	8	17S 13E
RH-23	9365	637/638	A MC 324432	8	17S 13E
RH-24	9365	639/640	A MC 324433	8	17S 13E
RH-25	9365	641/642	A MC 324434	8	17S 13E
RH-26	9365	643/644	A MC 324435	8	17S 13E
RH-27	9365	645/646	A MC 324436	8	17S 13E
RH-28	9365	647/648	A MC 324437	8	17S 13E
RH-29	9365	649/650	A MC 324438	8	17S 13E
RH-30	9365	651/652	A MC 324439	8	17S 13E
RH-31	9365	653/654	A MC 324440	8	17S 13E
RH-32	9365	655/656	A MC 324441	8	17S 13E
RH-33	9365	657/658	A MC 324442	8	17S 13E
RH-34	9365	659/660	A MC 324443	8	17S 13E
RH-35	9365	661/662	A MC 324444	8	17S 13E
RH-36	9365	663/664	A MC 324445	8	17S 13E
BUCCO-1	9830	2303/2304	A MC 331295	12	17S 12E
BUCCO-2	9830	2305/2306	A MC 331296	12	17S 12E
BUCCO-3	9830	2307/2308	A MC 331297	12	17S 12E
BUCCO-4	9830	2309/2310	A MC 331298	12	17S 12E
BUCCO-5	9830	2311/2312	A MC 331299	12	17S 12E

These claims are located in the sections, townships, and ranges as designated.

PAYMENT

188 mining claims x \$100.00 = \$18,800

UNITED STATES
DEPARTMENT OF THE INTERIOR
BUREAU OF LAND MANAGEMENT

RECEIPT AND ACCOUNTING ADVICE

No. 2263729

Subject:

WATER MAINTENANCE FEE 1997 - 1998

TC/6Z

08/20/96

Applicant:

ASARCO INC
15,000 W AVRA VALLEY RD
MARIANA AZ 85008

2 30 12

16,000.00

Remitter: CA 45022007
002 002-0420

Assignor:

LEASE MANAGEMENT DATA									
<input type="checkbox"/> NEW <input type="checkbox"/> UPDATE <input type="checkbox"/> PAYMENT									
ORIGINAL SERIAL NO.	ASG.	TYPE	ST.	CTY.	FUND SYMBOL			ACRES/UNITS	RATE
PAC EDGOS, ET AL									
AMOUNT	ANV. DATE	EXP. DATE	BILL CYC.	S/C	DISTRICT	NEXT BILL	MISC. DATA	U of M	ACTUAL UNITS
ASSIGNMENT SERIAL NO.	ASG.	TYPE	ST.	CTY.	FUND SYMBOL			ACRES/UNITS	RATE
AMOUNT	ANV. DATE	EXP. DATE	BILL CYC.	S/C	DISTRICT	NEXT BILL	MISC. DATA	U of M	ACTUAL UNITS
APPLY REMITTANCE									
ACTION	FUND SYMBOL	CTY.	AMOUNT	Remarks:					
FILING FEE				61261-61293					
RENTAL				22865-22880					
UNEARNED				24403-24406 307734-307741					
REFUND				24410-24414 324410-324445					
TOTAL				24430 331295-331299					
AMOUNT DUE				24433 <i>SR</i>					
				24437-24446					
				24450					
				37759-37790					
				BY: 37855-37890 DATE:					
FOR MMS USE ONLY									
<input type="checkbox"/> Lease in Escrow?					BILLEE				
<input type="checkbox"/> KGS?					NUMBER				
<input type="checkbox"/> Auto Escalates?					OCS SECTION				
<input type="checkbox"/> Auto Renew?					CODE				
Of Interest?					FOREST REFUGE				
Operating Rights?									
Operator									
Bond Filed?									

ASARCO

MIS-10.4

TOTAL 188 1/2

22807
24398
37759
61201
307734

August 21, 1995

324410
331295

Mission Complex

John D. Low
Manager

J. B. Lichtenhan
Operations Manager

CERTIFIED MAIL
RETURN RECEIPT REQUESTED

BUREAU OF LAND MANAGEMENT
Arizona State Office
Post Office Box 16563
Phoenix, Arizona 85011

Attention: Mining Claims Unit

Dear Sir:

Mission Complex
Evidence of Payment
Annual Maintenance Fee Fiscal Year 1995

RECEIVED
BLM, AZ STATE OFFICE
Aug 22 '95
9:00 A.M.
PHOENIX, ARIZONA

This will serve as notice that the owner of the claims/sites intends to continue to hold them as listed and described in Exhibit A.

The annual maintenance fee of \$100.00 for each mining claim and mill site, as required under Public Law 103-66 of August 10, 1993, 107 stat. 312 for fiscal year 1996, was mailed to the State Office of the BLM in the form of a check in the amount of \$18,800 for the claims/sites listed in Exhibit A.

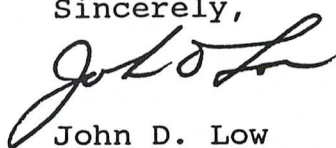
Owner: ASARCO Incorporated
Mission Complex
P. O. Box 111
Sahuarita, AZ 85629

Please return the proof of payment receipt to the owner Attn: John D. Low.

SEP 07 1995

ENTERED IN COMPUTER

Sincerely,



John D. Low

96 Maintenance fee
E.S.

BMW/lb
Enclosures

EXHIBIT A

FOR YEAR ENDING SEPTEMBER 1, 1996

RECEIVED
 BLM AZ STATE OFFICE
 AUG 22 1995
 9:00 A.M.
 PHOENIX, ARIZONA

The following contiguous group of unpatented lode mining claims are situated in the Pima Mining District, Pima County, Arizona. The Location Notices of which are of record in the office of the Recorder of Pima County, Arizona, and the Bureau of Land Management serial numbers are filed in Phoenix, Arizona.

<u>Name of Claim</u>	<u>Book</u>	<u>Page</u>	<u>BLM Serial No.</u>	<u>Section</u>	<u>Township Range</u>
PIBA NO. 3)	3006	156	A MC 22865	12	17S 12E
PIBA NO. 4)	3006	157	A MC 22866	12	17S 12E
PEAK #1	444	77	A MC 22867	12	17S 12E
PEAK #2	444	78	A MC 22868	12	17S 12E
PEAK #3	444	79	A MC 22869	12	17S 12E
PEAK #4	444	80	A MC 22870	12	17S 12E
PEAK #5	444	81	A MC 22871	12	17S 12E
PEAK #6	444	82	A MC 22872	12	17S 12E
PEAK #7	1201	298	A MC 22873	12	17S 12E
PEAK #8	973	248	A MC 22874	12	17S 12E
PEAK #9	444	85	A MC 22875	12	17S 12E
PEAK #10	444	86	A MC 22876	12	17S 12E
PEAK #11	444	87	A MC 22877	12	17S 12E
ALPHA #73	3053	187	A MC 22878	12	17S 12E
BAN-ANA-PI No. 1	3108	340	A MC 22879	12	17S 12E
BAN-ANA-PI NO. 2	3108	341	A MC 22880	12	17S 12E
UTE	922	597	A MC 24403	35	16S 12E
PIUTE	922	595	A MC 24404	35	16S 12E
COMANCHE	1681	457	A MC 24405	35	16S 12E
HOPI	891	379	A MC 24406	35	16S 12E
YAQUI	1083	407	A MC 24410	35	16S 12E
ALGONQUIN	1083	405	A MC 24411	35	16S 12E
IROQUOIS	1083	408	A MC 24412	35	16S 12E
PUEBLO	1877	167	A MC 24413	35	16S 12E
ACOMA	1110	221	A MC 24414	35	16S 12E
BLITZ NO. 6	76	568	A MC 24430	12	17S 12E
BLITZ NO. 9	76	571	A MC 24433	12	17S 12E
CHOLLA NO. 1	371	546	A MC 24437	1	17S 12E
" " "	"	"	"	12	17S 12E
CHOLLA NO. 2	371	547	A MC 24438	12	17S 12E
CHOLLA NO. 3	371	548	A MC 24439	12	17S 12E
CHOLLA NO. 4	371	549	A MC 24440	12	17S 12E
CHOLLA NO. 5	371	550	A MC 24441	12	17S 12E
CHOLLA NO. 6	371	551	A MC 24442	12	17S 12E
CHOLLA NO. 7	371	552	A MC 24443	1	17S 12E
" " "	"	"	"	12	17S 12E
CHOLLA NO. 8	371	553	A MC 24444	1	17S 12E
VALLE	73	448	A MC 24445	12	17S 12E
VALLE NO. 2	433	164	A MC 24446	12	17S 12E
VALLE NO. 6	458	427	A MC 24450	12	17S 12E

3820

9:00 A.M.
PHOENIX, ARIZONA

RECEIVED
BLM, AZ STATE OFFICE
Aug 22 1985

<u>Name of Claim</u>	<u>Book</u>	<u>Page</u>	<u>BLM Serial No.</u>	<u>Section</u>	<u>Township</u> <u>Range</u>
Alpha No. 15	2662	111	- A MC 37759	1	17S 12S
Alpha No. 17	1201	249	- A MC 37760	1	17S 12E
" " "	"	"	"	12	17S 12E
Alpha No. 18	1201	250	A MC 37761	1	17S 12E
" " "	"	"	"	12	17S 12E
Alpha No. 19	1201	251	- A MC 37762	12	17S 12E
Alpha No. 23	2662	115	- A MC 37763	1	17S 12E
Alpha No. 35	1201	260	- A MC 37764	6	17S 13E
" " "	"	"	"	7	17S 13E
" " "	"	"	"	1	17S 12E
" " "	"	"	"	12	17S 12E
Alpha No. 36	1201	261	- A MC 37765	7	17S 13E
" " "	"	"	"	12	17S 12E
Alpha No. 41	1201	266	- A MC 37766	6	17S 13E
" " "	"	"	"	7	17S 13E
Alpha No. 56	1201	269	- A MC 37767	6	17S 13E
Alpha No. 57	1201	270	- A MC 37768	6	17S 13E
" " "	"	"	"	7	17S 13E
Alpha No. 60	1201	271	- A MC 37769	6	17S 13E
Alpha No. 61	1201	272	- A MC 37770	6	17S 13E
Alpha No. 62	1201	273	- A MC 37771	6	17S 13E
Alpha No. 63	1201	274	- A MC 37772	6	17S 13E
" " "	"	"	"	7	17S 13E
Alpha No. 64	1201	275	- A MC 37773	6	17S 13E
" " "	"	"	"	7	17S 13E
Alpha No. 65	1201	276	- A MC 37774	7	17S 13E
Alpha No. 66	1201	277	- A MC 37775	7	17S 13E
Alpha No. 67	1201	278	- A MC 37776	7	17S 13E
Alpha No. 68	1201	279	- A MC 37777	6	17S 13E
Alpha No. 69	1201	280	- A MC 37778	6	17S 13E
Alpha No. 70	1201	281	- A MC 37779	6	17S 13E
Alpha No. 71	1201	282	- A MC 37780	12	17S 12E
Alpha No. 72	1201	283	- A MC 37781	12	17S 12E
Alpha No. 74	1201	285	- A MC 37782	12	17S 12E
Alpha No. 75	1201	286	- A MC 37783	12	17S 12E
Alpha No. 76	1201	287	- A MC 37784	12	17S 12E
Alpha No. 79	3053	183	- A MC 37785	7	17S 13E
" " "	"	"	"	12	17S 12E
Alpha No. 80	3053	182	- A MC 37786	7	17S 13E
" " "	"	"	"	12	17S 12E
Alpha No. 82	3053	189	- A MC 37787	7	17S 13E
Alpha No. 83	3053	188	- A MC 37788	7	17S 13E
Bapi No. 1	3053	185	- A MC 37789	12	17S 12E
Bapi No. 2	3098	746	- A MC 37790	12	17S 12E
EBA	4533	913	- A MC 37855	15	17S 13E
EBE	4533	914	- A MC 37856	15	17S 13E
EBI	4533	915	- A MC 37857	15	17S 13E
EBO	4533	916	- A MC 37858	15	17S 13E
EBU	4533	917	- A MC 37859	15	17S 13E

(37)

RECEIVED
 U.S. ARIZONA STATE OFFICE
 AUG 22 1995
 9:00 A.M.
 PHOENIX, ARIZONA

<u>Name of Claim</u>	<u>Book</u>	<u>Page</u>	<u>BLM Serial No.</u>	<u>Section</u>	<u>Township Range</u>
ECA	4533	918	- A MC 37860	15	17S 13E
ECE	4533	919	- A MC 37861	15	17S 13E
ECI	4533	920	- A MC 37862	15	17S 13E
ECO	4533	921	- A MC 37863	15	17S 13E
"	"	"	"	22	17S 13E
ECU	4533	922	- A MC 37864	15	17S 13E
EDA	4533	923	- A MC 37865	15	17S 13E
EDE	4533	924	- A MC 37866	15	17S 13E
EDI	4533	925	- A MC 37867	15	17S 13E
EDO	4533	926	- A MC 37868	15	17S 13E
EDU	4533	927	- A MC 37869	15	17S 13E
EFA	4533	928	- A MC 37870	15	17S 13E
EFE	4533	929	- A MC 37871	15	17S 13E
EFI	4533	930	- A MC 37872	15	17S 13E
"	"	"	"	22	17S 13E
EFO	4533	931	- A MC 37873	15	17S 13E
EFU	4533	932	- A MC 37874	15	17S 13E
EGA	4533	933	- A MC 37875	15	17S 13E
EGE	4533	934	- A MC 37876	15	17S 13E
EGI	4533	935	- A MC 37877	15	17S 13E
EGO	4533	936	- A MC 37878	15	17S 13E
EGU	4533	937	- A MC 37879	15	17S 13E
EHA	4533	938	- A MC 37880	15	17S 13E
EHE	4533	939	- A MC 37881	15	17S 13E
"	"	"	"	22	17S 13E
EHI	4533	940	- A MC 37882	15	17S 13E
"	"	"	"	14	17S 13E
EHO	4533	941	- A MC 37883	15	17S 13E
"	"	"	"	14	17S 13E
EHU	4533	942	- A MC 37884	15	17S 13E
"	"	"	"	14	17S 13E
EJA	4533	943	- A MC 37885	15	17S 13E
"	"	"	"	14	17S 13E
EJE	4533	944	- A MC 37886	15	17S 13E
"	"	"	"	14	17S 13E
EJI	4533	945	- A MC 37887	15	17S 13E
"	"	"	"	14	17S 13E
EJO	4533	946	- A MC 37888	15	17S 13E
"	"	"	"	14	17S 13E
EJU	4533	947	- A MC 37889	15	17S 13E
"	"	"	"	14	17S 13E
EKA	4533	948	- A MC 37890	15	17S 13E
"	"	"	"	14	17S 13E
"	"	"	"	22	17S 13E
"	"	"	"	23	17S 13E
Mission # 3	6104	1470/1471	- A MC 61261	6	17S 13E
Mission # 4	7673	910/911	- A MC 61262	6	17S 13E
Mission # 5	6104	1474/1475	- A MC 61263	5	17S 13E
Mission # 6	6104	1476/1477	- A MC 61264	6	17S 13E

(35)

RECEIVED
 B.I.M. STATE OFFICE
 AUG 22 '95
 9:00 A.M.
 PHOENIX, ARIZONA

<u>Name of Claim</u>	<u>Book</u>	<u>Page</u>	<u>BLM Serial No.</u>	<u>Section</u>	<u>Township</u> <u>Range</u>
Mission # 7	6104	1478/1479	A MC 61265	6	17S 13E
Mission # 8	6104	1480/1481	A MC 61266	5	17S 13E
Mission # 9	6104	1482/1483	A MC 61267	6	17S 13E
Mission #12	6104	1484/1485	A MC 61268	6	17S 13E
Mission #18	6104	1486/1487	A MC 61269	5	17S 13E
Mission #19	6104	1488/1489	A MC 61270	5	17S 13E
FED No. 5	6104	1490/1491	A MC 61271	6	17S 13E
FED No. 7	7673	904/905	A MC 61272	6	17S 13E
FED No. 9	6104	1494/1495	A MC 61273	6	17S 13E
FED No. 10	6104	1496/1497	A MC 61274	6	17S 13E
FED No. 11	6104	1498/1499	A MC 61275	6	17S 13E
FED No. 12	6104	1500/1501	A MC 61276	6	17S 13E
FED No. 31	6104	1502/1503	A MC 61277	6	17S 13E
FED No. 32	6104	1504/1505	A MC 61278	6	17S 13E
FED No. 33	6104	1506/1507	A MC 61279	6	17S 13E
FMR No. 5	6104	1508/1509	A MC 61280	5	17S 13E
FMR No. 6	6104	1510/1511	A MC 61281	5	17S 13E
FMR No. 7	6104	1512/1513	A MC 61282	5	17S 13E
FMR No. 8	6104	1514/1515	A MC 61283	5	17S 13E
FMR No. 9	6104	1516/1517	A MC 61284	5	17S 13E
FMR No. 10	6104	1518/1519	A MC 61285	5	17S 13E
FMR No. 11	6104	1520/1521	A MC 61286	5	17S 13E
FMR No. 12	6104	1522/1523	A MC 61287	5	17S 13E
FMR No. 13	6104	1524/1525	A MC 61288	5	17S 13E
FMR No. 14	6104	1526/1527	A MC 61289	5	17S 13E
FMR No. 15	6104	1528/1529	A MC 61290	5	17S 13E
FMR No. 16	6104	1530/1531	A MC 61291	5	17S 13E
FMR No. 17	7673	908/909	A MC 61292	5	17S 13E
" " "	"	" "	"	8	17S 13E
FMR No. 18	7673	906/907	A MC 61293	5	17S 13E
" " "	"	" "	"	8	17S 13E
Mojave - 1	8861	943	A MC 307734	35	16S 12E
Yuma - 1	8861	940	A MC 307735	35	16S 12E
Pima - 1	8861	937	A MC 307736	35	16S 12E
Yavapai - 1	8861	934	A MC 307737	35	16S 12E
Papago - 1	8861	931	A MC 307738	35	16S 12E
Key - 1	8861	928	A MC 307739	35	16S 12E
Lime - 1A	8861	925	A MC 307740	35	16S 12E
Lime - 4A	8861	922	A MC 307741	35	16S 12E
RH-1	9365	593/594	A MC 324410	8	17S 13E
RH-2	9365	595/596	A MC 324411	8	17S 13E
RH-3	9365	597/598	A MC 324412	8	17S 13E
RH-4	9365	599/600	A MC 324413	8	17S 13E
RH-5	9365	601/602	A MC 324414	8	17S 13E
RH-6	9365	603/604	A MC 324415	8	17S 13E
RH-7	9365	605/606	A MC 324416	8	17S 13E
RH-8	9365	607/608	A MC 324417	8	17S 13E
RH-9	9365	609/610	A MC 324418	8	17S 13E
RH-10	9365	611/612	A MC 324419	8	17S 13E

(47) 10

<u>Name of Claim</u>	<u>Book</u>	<u>Page</u>	<u>BLM Serial No.</u>	<u>Section</u>	<u>Township Range</u>
RH-11	9365	613/614	A MC 324420	8	17S 13E
RH-12	9365	615/616	A MC 324421	8	17S 13E
RH-13	9365	617/618	A MC 324422	8	17S 13E
RH-14	9365	619/620	A MC 324423	8	17S 13E
RH-15	9365	621/622	A MC 324424	8	17S 13E
RH-16	9365	623/624	A MC 324425	8	17S 13E
RH-17	9365	625/626	A MC 324426	8	17S 13E
RH-18	9365	627/628	A MC 324427	8	17S 13E
RH-19	9365	629/630	A MC 324428	8	17S 13E
RH-20	9365	631/632	A MC 324429	8	17S 13E
RH-21	9365	633/634	A MC 324430	8	17S 13E
RH-22	9365	635/636	A MC 324431	8	17S 13E
RH-23	9365	637/638	A MC 324432	8	17S 13E
RH-24	9365	639/640	A MC 324433	8	17S 13E
RH-25	9365	641/642	A MC 324434	8	17S 13E
RH-26	9365	643/644	A MC 324435	8	17S 13E
RH-27	9365	645/646	A MC 324436	8	17S 13E
RH-28	9365	647/648	A MC 324437	8	17S 13E
RH-29	9365	649/650	A MC 324438	8	17S 13E
RH-30	9365	651/652	A MC 324439	8	17S 13E
RH-31	9365	653/654	A MC 324440	8	17S 13E
RH-32	9365	655/656	A MC 324441	8	17S 13E
RH-33	9365	657/658	A MC 324442	8	17S 13E
RH-34	9365	659/660	A MC 324443	8	17S 13E
RH-35	9365	661/662	A MC 324444	8	17S 13E
RH-36	9365	663/664	A MC 324445	8	17S 13E
BUCCO-1	9830	2303/2304	A MC 331295	12	17S 12E
BUCCO-2	9830	2305/2306	A MC 331296	12	17S 12E
BUCCO-3	9830	2307/2308	A MC 331297	12	17S 12E
BUCCO-4	9830	2309/2310	A MC 331298	12	17S 12E
BUCCO-5	9830	2311/2312	A MC 331299	12	17S 12E

These claims are located in the sections, townships, and ranges as designated.

PAYMENT

188 mining claims x \$100.00 = \$18,800

(370)

9:00 A.M.
PHOENIX, ARIZONA

AUG 22 '95

RECEIVED
BLM, AZ STATE OFFICE

UNITED STATES
DEPARTMENT OF THE INTERIOR
BUREAU OF LAND MANAGEMENT

RECEIPT AND ACCOUNTING ADVICE

NO. 2147763 04

WS/AZ

08/22/95

Subject: CLAIM MAINTENANCE FEE 1996 (188)

2 25 13

18,600.00

Applicant:

ASARCO INC. MISSION COMPLEX
PO BOX 111
SAHUARITA AZ. 85629

Remitter: ASARCO INC
130 MAIDEN LN
NEW YORK N. Y. 10038
CK. # 49-018351 602-648-2500

Assignor:

LEASE MANAGEMENT DATA										<input type="checkbox"/> NEW	<input type="checkbox"/> UPDATE	<input type="checkbox"/> PAYMENT
ORIGINAL SERIAL NO.	ASG.	TYPE	ST.	CTY.	FUND SYMBOL				ACRES/UNITS	RATE		
AMC 28565, ET AL												
AMOUNT	ANV. DATE	EXP. DATE	BILL CYC.	S/C	DISTRICT	NEXT BILL	MISC. DATA	U of M	ACTUAL UNITS			
ASSIGNMENT SERIAL NO.	ASG.	TYPE	ST.	CTY.	FUND SYMBOL				ACRES/UNITS	RATE		
AMOUNT	ANV. DATE	EXP. DATE	BILL CYC.	S/C	DISTRICT	NEXT BILL	MISC. DATA	U of M	ACTUAL UNITS			
APPLY REMITTANCE												
ACTION	FUND SYMBOL	CTY.	AMOUNT	Remarks:								
FILING FEE	37855	-37890		36	22865-22880 14							
RENTAL	61261	-61293		33	24403-24406 4							
	307734	-307741		8	54410-24414 5							
UNEARNED	324410	-324445		36	24430 1							
REFUND	331295	-331299		5	24433 1							
					24437-24446 10							
TOTAL					24450 1							
AMOUNT DUE					37759-37790 32							
BY: _____ DATE: 1/88												
<input type="checkbox"/> Lease in Escrow? <input type="checkbox"/> KGS? Of Interest? <input type="checkbox"/> Auto Escalates? Operating Rights? <input type="checkbox"/> Auto Renew? Operator Bond Filed?												
FOR MMS USE ONLY												
BILLEE					FOREST REFUGE							
NUMBER												
OCS SECTION												
CODE												

EXHIBIT A

FOR YEAR ENDING SEPTEMBER 1, 1995

331295
61261
37759
AMC 22807

The following contiguous group of unpatented lode mining claims are situated in the Pima Mining District, Pima County, Arizona. The Location Notices of which are of record in the office of the Recorder of Pima County, Arizona, and the Bureau of Land Management serial numbers are filed in Phoenix, Arizona.

24397

307734
324410 (where file)
Township
Range

<u>Name of Claim</u>	<u>Book</u>	<u>Page</u>	<u>BLM Serial No.</u>	<u>Section</u>	<u>Range</u>
PIBA NO. 3	3006	156	A MC 22865	12	17S 12E
PIBA NO. 4	3006	157	A MC 22866	12	17S 12E
PEAK #1	444	77	A MC 22867	12	17S 12E
PEAK #2	444	78	A MC 22868	12	17S 12E
PEAK #3	444	79	A MC 22869	12	17S 12E
PEAK #4	444	80	A MC 22870	12	17S 12E
PEAK #5	444	81	A MC 22871	12	17S 12E
PEAK #6	444	82	A MC 22872	12	17S 12E
PEAK #7	1201	298	A MC 22873	12	17S 12E
PEAK #8	973	248	A MC 22874	12	17S 12E
PEAK #9	444	85	A MC 22875	12	17S 12E
PEAK #10	444	86	A MC 22876	12	17S 12E
PEAK #11	444	87	A MC 22877	12	17S 12E
ALPHA #73	3053	187	A MC 22878	12	17S 12E
BAN-ANA-PI No. 1	3108	340	A MC 22879	12	17S 12E
BAN-ANA-PI NO. 2	3108	341	A MC 22880	12	17S 12E
UTE	922	597	A MC 24403	35	16S 12E
PIUTE	922	595	A MC 24404	35	16S 12E
COMANCHE	1681	457	A MC 24405	35	16S 12E
HOPI	891	379	A MC 24406	35	16S 12E
YAQUI	1083	407	A MC 24410	35	16S 12E
ALGONQUIN	1083	405	A MC 24411	35	16S 12E
IROQUOIS	1083	408	A MC 24412	35	16S 12E
PUEBLO	1877	167	A MC 24413	35	16S 12E
ACOMA	1110	221	A MC 24414	35	16S 12E
BLITZ NO. 6	76	568	A MC 24430	12	17S 12E
BLITZ NO. 9	76	571	A MC 24433	12	17S 12E
CHOLLA NO. 1	371	546	A MC 24437	1	17S 12E
" " "	"	"	"	12	17S 12E
CHOLLA NO. 2	371	547	A MC 24438	12	17S 12E
CHOLLA NO. 3	371	548	A MC 24439	12	17S 12E
CHOLLA NO. 4	371	549	A MC 24440	12	17S 12E
CHOLLA NO. 5	371	550	A MC 24441	12	17S 12E
CHOLLA NO. 6	371	551	A MC 24442	12	17S 12E
CHOLLA NO. 7	371	552	A MC 24443	1	17S 12E
" " "	"	"	"	12	17S 12E
CHOLLA NO. 8	371	553	A MC 24444	1	17S 12E
VALLE	73	448	A MC 24445	12	17S 12E
VALLE NO. 2	433	164	A MC 24446	12	17S 12E
VALLE NO. 6	458	427	A MC 24450	12	17S 12E

PHOENIX, ARIZONA
RECEIVED
SEP 26 1994

9-28-94-973
ENTERED IN COMPUTER 10/7/94 DM
95 maintenance fee

AMC 37759

PHOENIX, ARIZONA
9:00 AM

RECEIVED
BLM AZ 07A
AUG 26 1991
TOWNSHIP
RANGE

<u>Name of Claim</u>	<u>Book</u>	<u>Page</u>	<u>BLM Serial No.</u>	<u>Section</u>	<u>Township</u>	<u>Range</u>
Alpha No. 15	2662	111	A MC 37759	1	17S	12S
Alpha No. 17	1201	249	A MC 37760	1	17S	12E
" " "	"	"	"	12	17S	12E
Alpha No. 18	1201	250	A MC 37761	1	17S	12E
" " "	"	"	"	12	17S	12E
Alpha No. 19	1201	251	A MC 37762	12	17S	12E
Alpha No. 23	2662	115	A MC 37763	1	17S	12E
Alpha No. 35	1201	260	A MC 37764	6	17S	13E
" " "	"	"	"	7	17S	13E
" " "	"	"	"	1	17S	12E
" " "	"	"	"	12	17S	12E
Alpha No. 36	1201	261	A MC 37765	7	17S	13E
" " "	"	"	"	12	17S	12E
Alpha No. 41	1201	266	A MC 37766	6	17S	13E
" " "	"	"	"	7	17S	13E
Alpha No. 56	1201	269	A MC 37767	6	17S	13E
Alpha No. 57	1201	270	A MC 37768	6	17S	13E
" " "	"	"	"	7	17S	13E
Alpha No. 60	1201	271	A MC 37769	6	17S	13E
Alpha No. 61	1201	272	A MC 37770	6	17S	13E
Alpha No. 62	1201	273	A MC 37771	6	17S	13E
Alpha No. 63	1201	274	A MC 37772	6	17S	13E
" " "	"	"	"	7	17S	13E
Alpha No. 64	1201	275	A MC 37773	6	17S	13E
" " "	"	"	"	7	17S	13E
Alpha No. 65	1201	276	A MC 37774	7	17S	13E
Alpha No. 66	1201	277	A MC 37775	7	17S	13E
Alpha No. 67	1201	278	A MC 37776	7	17S	13E
Alpha No. 68	1201	279	A MC 37777	6	17S	13E
Alpha No. 69	1201	280	A MC 37778	6	17S	13E
Alpha No. 70	1201	281	A MC 37779	6	17S	13E
Alpha No. 71	1201	282	A MC 37780	12	17S	12E
Alpha No. 72	1201	283	A MC 37781	12	17S	12E
Alpha No. 74	1201	285	A MC 37782	12	17S	12E
Alpha No. 75	1201	286	A MC 37783	12	17S	12E
Alpha No. 76	1201	287	A MC 37784	12	17S	12E
Alpha No. 79	3053	183	A MC 37785	7	17S	13E
" " "	"	"	"	12	17S	12E
Alpha No. 80	3053	182	A MC 37786	7	17S	13E
" " "	"	"	"	12	17S	12E
Alpha No. 82	3053	189	A MC 37787	7	17S	13E
Alpha No. 83	3053	188	A MC 37788	7	17S	13E
Bapi No. 1	3053	185	A MC 37789	12	17S	12E
Bapi No. 2	3098	746	A MC 37790	12	17S	12E
EBA	4533	913	A MC 37855	15	17S	13E
EBE	4533	914	A MC 37856	15	17S	13E
EBI	4533	915	A MC 37857	15	17S	13E
EBO	4533	916	A MC 37858	15	17S	13E
EBU	4533	917	A MC 37859	15	17S	13E

AMC 37759
01261

9:00 AM
PHOENIX, ARIZONA

RECEIVED
BLM AZ STATE
AUG 26 2011
Topsnship
Range

<u>Name of Claim</u>	<u>Book</u>	<u>Page</u>	<u>BLM Serial No.</u>	<u>Section</u>	<u>Range</u>
ECA	4533	918	A MC 37860	15	17S 13E
ECE	4533	919	A MC 37861	15	17S 13E
ECI	4533	920	A MC 37862	15	17S 13E
ECO	4533	921	A MC 37863	15	17S 13E
"	"	"	"	22	17S 13E
ECU	4533	922	A MC 37864	15	17S 13E
EDA	4533	923	A MC 37865	15	17S 13E
EDE	4533	924	A MC 37866	15	17S 13E
EDI	4533	925	A MC 37867	15	17S 13E
EDO	4533	926	A MC 37868	15	17S 13E
EDU	4533	927	A MC 37869	15	17S 13E
EFA	4533	928	A MC 37870	15	17S 13E
EFE	4533	929	A MC 37871	15	17S 13E
EFI	4533	930	A MC 37872	15	17S 13E
"	"	"	"	22	17S 13E
EFO	4533	931	A MC 37873	15	17S 13E
EFU	4533	932	A MC 37874	15	17S 13E
EGA	4533	933	A MC 37875	15	17S 13E
EGE	4533	934	A MC 37876	15	17S 13E
EGI	4533	935	A MC 37877	15	17S 13E
EGO	4533	936	A MC 37878	15	17S 13E
EGU	4533	937	A MC 37879	15	17S 13E
EHA	4533	938	A MC 37880	15	17S 13E
EHE	4533	939	A MC 37881	15	17S 13E
"	"	"	"	22	17S 13E
EHI	4533	940	A MC 37882	15	17S 13E
"	"	"	"	14	17S 13E
EHO	4533	941	A MC 37883	15	17S 13E
"	"	"	"	14	17S 13E
EHU	4533	942	A MC 37884	15	17S 13E
"	"	"	"	14	17S 13E
EJA	4533	943	A MC 37885	15	17S 13E
"	"	"	"	14	17S 13E
EJE	4533	944	A MC 37886	15	17S 13E
"	"	"	"	14	17S 13E
EJI	4533	945	A MC 37887	15	17S 13E
"	"	"	"	14	17S 13E
EJO	4533	946	A MC 37888	15	17S 13E
"	"	"	"	14	17S 13E
EJU	4533	947	A MC 37889	15	17S 13E
"	"	"	"	14	17S 13E
EKA	4533	948	A MC 37890	15	17S 13E
"	"	"	"	14	17S 13E
"	"	"	"	22	17S 13E
"	"	"	"	23	17S 13E
Mission # 3	6104	1470/1471	A MC 61261	6	17S 13E
Mission # 4	7673	910/911	A MC 61262	6	17S 13E
Mission # 5	6104	1474/1475	A MC 61263	5	17S 13E
Mission # 6	6104	1476/1477	A MC 61264	6	17S 13E

*AMC 61261
307734
324410*

PHOENIX, ARIZONA
300 N. 1ST ST.
PHOENIX, ARIZONA

RECEIVED
BLM/ARIZONA
AUG 26 1994
Towship
Range

<u>Name of Claim</u>	<u>Book</u>	<u>Page</u>	<u>BLM Serial No.</u>	<u>Section</u>	<u>Towship</u>	<u>Range</u>
Mission # 7	6104	1478/1479	A MC 61265	6	17S	13E
Mission # 8	6104	1480/1481	A MC 61266	5	17S	13E
Mission # 9	6104	1482/1483	A MC 61267	6	17S	13E
Mission #12	6104	1484/1485	A MC 61268	6	17S	13E
Mission #18	6104	1486/1487	A MC 61269	5	17S	13E
Mission #19	6104	1488/1489	A MC 61270	5	17S	13E
FED No. 5	6104	1490/1491	A MC 61271	6	17S	13E
FED No. 7	7673	904/905	A MC 61272	6	17S	13E
FED No. 9	6104	1494/1495	A MC 61273	6	17S	13E
FED No. 10	6104	1496/1497	A MC 61274	6	17S	13E
FED No. 11	6104	1498/1499	A MC 61275	6	17S	13E
FED No. 12	6104	1500/1501	A MC 61276	6	17S	13E
FED No. 31	6104	1502/1503	A MC 61277	6	17S	13E
FED No. 32	6104	1504/1505	A MC 61278	6	17S	13E
FED No. 33	6104	1506/1507	A MC 61279	6	17S	13E
FMR No. 5	6104	1508/1509	A MC 61280	5	17S	13E
FMR No. 6	6104	1510/1511	A MC 61281	5	17S	13E
FMR No. 7	6104	1512/1513	A MC 61282	5	17S	13E
FMR No. 8	6104	1514/1515	A MC 61283	5	17S	13E
FMR No. 9	6104	1516/1517	A MC 61284	5	17S	13E
FMR No. 10	6104	1518/1519	A MC 61285	5	17S	13E
FMR No. 11	6104	1520/1521	A MC 61286	5	17S	13E
FMR No. 12	6104	1522/1523	A MC 61287	5	17S	13E
FMR No. 13	6104	1524/1525	A MC 61288	5	17S	13E
FMR No. 14	6104	1526/1527	A MC 61289	5	17S	13E
FMR No. 15	6104	1528/1529	A MC 61290	5	17S	13E
FMR No. 16	6104	1530/1531	A MC 61291	5	17S	13E
FMR No. 17	7673	908/909	A MC 61292	5	17S	13E
" " "	"	" "	"	8	17S	13E
FMR No. 18	7673	906/907	A MC 61293	5	17S	13E
" " "	"	" "	"	8	17S	13E
Mojave - 1	8861	943	A MC 307734	35	16S	12E
Yuma - 1	8861	940	A MC 307735	35	16S	12E
Pima - 1	8861	937	A MC 307736	35	16S	12E
Yavapai - 1	8861	934	A MC 307737	35	16S	12E
Papago - 1	8861	931	A MC 307738	35	16S	12E
Key - 1	8861	928	A MC 307739	35	16S	12E
Lime - 1A	8861	925	A MC 307740	35	16S	12E
Lime - 4A	8861	922	A MC 307741	35	16S	12E
RH-1	9365	593/594	A MC 324410	8	17S	13E
RH-2	9365	595/596	A MC 324411	8	17S	13E
RH-3	9365	597/598	A MC 324412	8	17S	13E
RH-4	9365	599/600	A MC 324413	8	17S	13E
RH-5	9365	601/602	A MC 324414	8	17S	13E
RH-6	9365	603/604	A MC 324415	8	17S	13E
RH-7	9365	605/606	A MC 324416	8	17S	13E
RH-8	9365	607/608	A MC 324417	8	17S	13E
RH-9	9365	609/610	A MC 324418	8	17S	13E
RH-10	9365	611/612	A MC 324419	8	17S	13E

AMC 32440
3 31295

<u>Name of Claim</u>	<u>Book</u>	<u>Page</u>	<u>BLM Serial No.</u>	<u>Section</u>	<u>Township Range</u>
RH-11	9365	613/614	A MC 324420	8	17S 13E
RH-12	9365	615/616	A MC 324421	8	17S 13E
RH-13	9365	617/618	A MC 324422	8	17S 13E
RH-14	9365	619/620	A MC 324423	8	17S 13E
RH-15	9365	621/622	A MC 324424	8	17S 13E
RH-16	9365	623/624	A MC 324425	8	17S 13E
RH-17	9365	625/626	A MC 324426	8	17S 13E
RH-18	9365	627/628	A MC 324427	8	17S 13E
RH-19	9365	629/630	A MC 324428	8	17S 13E
RH-20	9365	631/632	A MC 324429	8	17S 13E
RH-21	9365	633/634	A MC 324430	8	17S 13E
RH-22	9365	635/636	A MC 324431	8	17S 13E
RH-23	9365	637/638	A MC 324432	8	17S 13E
RH-24	9365	639/640	A MC 324433	8	17S 13E
RH-25	9365	641/642	A MC 324434	8	17S 13E
RH-26	9365	643/644	A MC 324435	8	17S 13E
RH-27	9365	645/646	A MC 324436	8	17S 13E
RH-28	9365	647/648	A MC 324437	8	17S 13E
RH-29	9365	649/650	A MC 324438	8	17S 13E
RH-30	9365	651/652	A MC 324439	8	17S 13E
RH-31	9365	653/654	A MC 324440	8	17S 13E
RH-32	9365	655/656	A MC 324441	8	17S 13E
RH-33	9365	657/658	A MC 324442	8	17S 13E
RH-34	9365	659/660	A MC 324443	8	17S 13E
RH-35	9365	661/662	A MC 324444	8	17S 13E
RH-36	9365	663/664	A MC 324445	8	17S 13E
BUCCO-1	9830	2303/2304	A MC 331295	12	17S 12E
BUCCO-2	9830	2305/2306	A MC 331296	12	17S 12E
BUCCO-3	9830	2307/2308	A MC 331297	12	17S 12E
BUCCO-4	9830	2309/2310	A MC 331298	12	17S 12E
BUCCO-5	9830	2311/2312	A MC 331299	12	17S 12E

These claims are located in the sections, townships, and ranges as designated.

PAYMENT

188 mining claims x \$100.00 = \$18,800

9:00 A.M.
PHOENIX, ARIZONA

Aug 26 '94

RECEIVED
BLM AZ STATE OFFICE

ASARCO

188 -ym 8/26/94

Mission Complex

John D. Low
General Manager

J. B. Lichtenhan
Operations Manager

August 19, 1994

CERTIFIED MAIL
RETURN RECEIPT REQUESTED

BUREAU OF LAND MANAGEMENT
Arizona State Office
Post Office Box 16563
Phoenix, Arizona 85011

Attention: Mining Claims Unit

Dear Sir:

Mission Complex
Evidence of Payment
Annual Maintenance Fee Fiscal Year 1995

9:00 AM
PHOENIX, ARIZONA

AUG 26 1994

RECEIVED
BLM ARIZONA STATE OFFICE

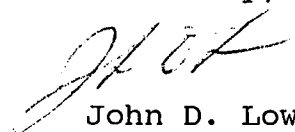
This will serve as notice that the owner of the claims/sites intends to continue to hold them as listed and described in Exhibit A.

The annual maintenance fee of \$100.00 for each mining claim and mill site , as required under Public Law 103-66 of August 10, 1993, 107 stat. 312 for fiscal year 1995, was mailed to the State Office of the BLM in the form of a check in the amount of \$18,800 for the claims/sites listed in Exhibit A.

Owner: ASARCO Incorporated
Mission Complex
P. O. Box 111
Sahuarita, AZ 85629

Please return the proof of payment receipt to the owner Attn: John D. Low.

Sincerely,



John D. Low

BMW/lb
Enclosures



ASARCO

MONTH
AUG 94REMITTANCE ADVICE
VENDOR NO. 101VOUCHER NO.
08-1606

49 016844

ASARCO Incorporated • MISSION COMPLEX • P.O. BOX 111 • SAHUARITA, ARIZONA 85629

INVOICE NUMBER	OUR ORDER NO. / REFERENCE	INVOICE AMOUNT	DISCOUNT	DEDUCTIONS	NET AMOUNT
MAINTENANCE FEE-	MISSION COMPLEX 0818760	18,800.00			18,800.00
RECEIVED S.L.M. AZ STATE OFFICE AUG 26 '94	9:00 A.M. PHOENIX, ARIZONA				
Detach before depositing	TOTALS	18,800.00			18,800.00



UNITED STATES
DEPARTMENT OF THE INTERIOR
BUREAU OF LAND MANAGEMENT
RECEIPT AND ACCOUNTING ADVICE

SM/AZ NO. 2124649
08/26/94
OK
18,800.00

CLAIM MAINTENANCE FEE 1995 (188)

2 69 13

Subject:

Applicant:

ASARCO INCORPORATED
P. O. BOX 111
SAHUARITA, AZ 85629

SAME - CK #49 016844
602-648-2500

Remitter:

Assignor:

LEASE MANAGEMENT DATA NEW UPDATE PAYMENT

ORIGINAL SERIAL NO.	ASG.	TYPE	ST.	CTY.	FUND SYMBOL	ACRES/UNITS	RATE
AMC 22865, ET AL							

AMOUNT	ANV. DATE	EXP. DATE	BILL CYC.	S/C	DISTRICT	NEXT BILL	MISC. DATA	U of M	ACTUAL UNITS

ASSIGNMENT SERIAL NO.	ASG.	TYPE	ST.	CTY.	FUND SYMBOL	ACRES/UNITS	RATE

AMOUNT	ANV. DATE	EXP. DATE	BILL CYC.	S/C	DISTRICT	NEXT BILL	MISC. DATA	U of M	ACTUAL UNITS

APPLY REMITTANCE

ACTION	FUND SYMBOL	CTY.	AMOUNT
FILING FEE			
RENTAL			
UNEARNED			
REFUND			
TOTAL			
AMOUNT DUE			

Remarks:

22865-22880 16 307734-307741 8
 24403-24406 4 324410-324445 3
 24410-24414 5 331295-331299 5
 24430 1
 24433 1
 24437-24446 10
 24450 1
 37759-37790 32
 37855-37890 36
 BY: 61261-61293 33

188

DATE:

- Lease in Escrow?
- KGS? Of Interest?
- Auto Escalates? Operating Rights?
- Auto Renew? Operator
- Bond Filed?

FOR MMS USE ONLY

BILLEE NUMBER	FOREST REFUGE
OCS SECTION CODE	

ASARCO

5916
22807
24397
37759
61261

Copper Operations
Tucson Office

August 25, 1993

CERTIFIED MAIL - RETURN RECEIPT REQUESTED

307734
324410
JK

BUREAU OF LAND MANAGEMENT
Arizona State Office
Attn: Mining Claims Unit
P O Box 16563
Phoenix, AZ 85011

Dear Sir:

Mission Complex
Evidence of Payment
Annual Rental Fee Fiscal years 1993 and 1994

This will serve as notice that the owner of the claims/sites intends to continue to hold them as listed and described in Exhibit A.

The annual rental fee of \$100.00 for each mining claim and mill site located on or before October 5, 1992, as required under Public Law 102-381 of October 5, 1992, 106 stat. 1374, 1378-79 for fiscal year 1993 and 1994, was mailed to the State Office of the BLM in the form of a check in the amount of \$38,400.00 for the claims/sites listed in Exhibit A.

Owner: ASARCO Incorporated
P O Box 5747
Tucson, AZ 85703

Please return the proof of payment receipt to the owner Attn: D. F. Skidmore.


D. F. Skidmore

DFS/kh

Encls.

93 + 94
ENTERED IN COMPUTER

SEP 29 1993

JK
all 2-8-94
JK

9:00 A.M.
PHOENIX, ARIZONA

Aug 26 '93

RECEIVED
BLM, AZ STATE OFFICE

RECEIVED
BLM, AZ STATE OFFICE

Aug 26 '93

9:00 A.M.
PHOENIX, ARIZONA

EXHIBIT A
FISCAL YEARS 1993 - 1994

the mining claims situated in the Pima Mining District, Pima County, Arizona, the names and books and pages of record in the office of the County Recorder of Pima County, Arizona and the Bureau of Land Management serial number of the Notices of Location whereof are as follows:

<u>Name of Claim</u>	<u>Book</u>	<u>Page</u>	<u>BLM Serial No.</u>	<u>Section</u>	<u>Township Range</u>
CUNA D'ORO ✓	5502	828	A MC 5916	2	17S 12E
RED OXIDE NO. 4 ✓	5502	830	A MC 5918	2	17S 12E
ATLAS ✓	5502	831	A MC 5919	2	17S 12E
BARBARA ✓	5502	832	A MC 5920	2	17S 12E
PRINCE RUPERT ✓	5502	834	A MC 5922	2	17S 12E
PIBA NO. 3 } ✓	3006	156	A MC 22865	12	17S 12E
PIBA NO. 4 } ✓	3006	157	A MC 22866	12	17S 12E
PEAK #1	444	77	A MC 22867	12	17S 12E
PEAK #2	444	78	A MC 22868	12	17S 12E
PEAK #3	444	79	A MC 22869	12	17S 12E
PEAK #4	444	80	A MC 22870	12	17S 12E
PEAK #5	444	81	A MC 22871	12	17S 12E
PEAK #6	444	82	A MC 22872	12	17S 12E
PEAK #7	1201	298	A MC 22873	12	17S 12E
PEAK #8	973	248	A MC 22874	12	17S 12E
PEAK #9	444	85	A MC 22875	12	17S 12E
PEAK #10	444	86	A MC 22876	12	17S 12E
PEAK #11	444	87	A MC 22877	12	17S 12E
ALPHA #73 ✓	3053	187	A MC 22878	12	17S 12E
BAN-ANA-PI No. 1 } ✓	3108	340	A MC 22879	12	17S 12E
BAN-ANA-PI NO. 2 } ✓	3108	341	A MC 22880	12	17S 12E
UTE ✓	922	597	A MC 24403	35	16S 12E
PIUTE ✓	922	595	A MC 24404	35	16S 12E
COMANCHE ✓	1681	457	A MC 24405	35	16S 12E
HOPI ✓	891	379	A MC 24406	35	16S 12E
YAQUI ✓	1083	407	A MC 24410	35	16S 12E
ALGONQUIN ✓	1083	405	A MC 24411	35	16S 12E
IROQUOIS ✓	1083	408	A MC 24412	35	16S 12E
PUEBLO ✓	1877	167	A MC 24413	35	16S 12E
ACOMA ✓	1110	221	A MC 24414	35	16S 12E
BLITZ NO. 6 ✓	76	568	A MC 24430	12	17S 12E
BLITZ NO. 9 ✓	76	571	A MC 24433	12	17S 12E
CHOLLA NO. 1 ✓	371	546	A MC 24437	1	17S 12E
" " " ✓	"	"	"	12	17S 12E
CHOLLA NO. 2 ✓	371	547	A MC 24438	12	17S 12E

34

34

<u>Name of Claim</u>	<u>Book</u>	<u>Page</u>	<u>BLM Serial No.</u>	<u>Section</u>	<u>Township Range</u>
CHOLLA NO. 3	371	548	A MC 24439	12	17S 12E
CHOLLA NO. 4	371	549	A MC 24440	12	17S 12E
CHOLLA NO. 5	371	550	A MC 24441	12	17S 12E
CHOLLA NO. 6	371	551	A MC 24442	12	17S 12E
CHOLLA NO. 7	371	552	A MC 24443	1	17S 12E
" " "	"	"	"	12	17S 12E
CHOLLA NO. 8	371	553	A MC 24444	1	17S 12E
VALLE	73	448	A MC 24445	12	17S 12E
VALLE NO. 2	433	164	A MC 24446	12	17S 12E
VALLE NO. 6	458	427	A MC 24450	12	17S 12E
Alpha No. 15	2662	111	A MC 37759	1	17S 12S
Alpha No. 17	1201	249	A MC 37760	1	17S 12E
" " "	"	"	"	12	17S 12E
Alpha No. 18	1201	250	A MC 37761	1	17S 12E
" " "	"	"	"	12	17S 12E
Alpha No. 19	1201	251	A MC 37762	12	17S 12E
Alpha No. 23	2662	115	A MC 37763	1	17S 12E
Alpha No. 35	1201	260	A MC 37764	6	17S 13E
" " "	"	"	"	7	17S 13E
" " "	"	"	"	1	17S 12E
" " "	"	"	"	12	17S 12E
Alpha No. 36	1201	261	A MC 37765	7	17S 13E
" " "	"	"	"	12	17S 12E
Alpha No. 41	1201	266	A MC 37766	6	17S 13E
" " "	"	"	"	7	17S 13E
Alpha No. 56	1201	269	A MC 37767	6	17S 13E
Alpha No. 57	1201	270	A MC 37768	6	17S 13E
" " "	"	"	"	7	17S 13E
Alpha No. 60	1201	271	A MC 37769	6	17S 13E
Alpha No. 61	1201	272	A MC 37770	6	17S 13E
Alpha No. 62	1201	273	A MC 37771	6	17S 13E
Alpha No. 63	1201	274	A MC 37772	6	17S 13E
" " "	"	"	"	7	17S 13E
Alpha No. 64	1201	275	A MC 37773	6	17S 13E
" " "	"	"	"	7	17S 13E
Alpha No. 65	1201	276	A MC 37774	7	17S 13E
Alpha No. 66	1201	277	A MC 37775	7	17S 13E
Alpha No. 67	1201	278	A MC 37776	7	17S 13E
Alpha No. 68	1201	279	A MC 37777	6	17S 13E
Alpha No. 69	1201	280	A MC 37778	12	17S 13E
Alpha No. 70	1201	281	A MC 37779	12	17S 13E
Alpha No. 71	1201	282	A MC 37780	1	17S 13E
Alpha No. 72	1201	283	A MC 37781	12	17S 13E
Alpha No. 74	1201	285	A MC 37782	12	17S 13E
Alpha No. 75	1201	286	A MC 37783	12	17S 13E
Alpha No. 76	1201	287	A MC 37784	12	17S 12E
Alpha No. 79	3053	183	A MC 37785	7	17S 13E
" " "	"	"	"	12	17S 12E
Alpha No. 80	3053	182	A MC 37786	7	17S 13E
" " "	"	"	"	12	17S 12E
Alpha No. 82	3053	189	A MC 37787	7	17S 13E

9:00 A.M.
 PHOENIX, ARIZONA

AUG 26 1933
 BUREAU OF LANDS
 DEPARTMENT OF THE INTERIOR

<u>Name of Claim</u>	<u>Book</u>	<u>Page</u>	<u>BLM Serial No.</u>	<u>Section</u>	<u>Township Range</u>
Alpha No. 83	3053	188	A MC 37788	7	17S 13E
Bapi No. 1	3053	185	A MC 37789	12	17S 12E
Bapi No. 2	3098	746	A MC 37790	12	17S 12E
EBA	4533	913	A MC 37855	15	17S 13E
EBE	4533	914	A MC 37856	15	17S 13E
EBI	4533	915	A MC 37857	15	17S 13E
EBO	4533	916	A MC 37858	15	17S 13E
EBU	4533	917	A MC 37859	15	17S 13E
ECA	4533	918	A MC 37860	15	17S 13E
ECE	4533	919	A MC 37861	15	17S 13E
ECI	4533	920	A MC 37862	15	17S 13E
ECO	4533	921	A MC 37863	15	17S 13E
"	"	"	"	22	17S 13E
ECU	4533	922	A MC 37864	15	17S 13E
EDA	4533	923	A MC 37865	15	17S 13E
EDE	4533	924	A MC 37866	15	17S 13E
EDI	4533	925	A MC 37867	15	17S 13E
EDO	4533	926	A MC 37868	15	17S 13E
EDU	4533	927	A MC 37869	15	17S 13E
EFA	4533	928	A MC 37870	15	17S 13E
EFE	4533	929	A MC 37871	15	17S 13E
EFI	4533	930	A MC 37872	15	17S 13E
"	"	"	"	22	17S 13E
EFO	4533	931	A MC 37873	15	17S 13E
EFU	4533	932	A MC 37874	15	17S 13E
EGA	4533	933	A MC 37875	15	17S 13E
EGE	4533	934	A MC 37876	15	17S 13E
EGI	4533	935	A MC 37877	15	17S 13E
EGO	4533	936	A MC 37878	15	17S 13E
EGU	4533	937	A MC 37879	15	17S 13E
EHA	4533	938	A MC 37880	15	17S 13E
EHE	4533	939	A MC 37881	15	17S 13E
"	"	"	"	22	17S 13E
EHI	4533	940	A MC 37882	15	17S 13E
"	"	"	"	14	17S 13E
EHO	4533	941	A MC 37883	15	17S 13E
"	"	"	"	14	17S 13E
EHU	4533	942	A MC 37884	15	17S 13E
"	"	"	"	14	17S 13E
EJA	4533	943	A MC 37885	15	17S 13E
"	"	"	"	14	17S 13E
EJE	4533	944	A MC 37886	15	17S 13E
"	"	"	"	14	17S 13E
EJI	4533	945	A MC 37887	15	17S 13E
"	"	"	"	14	17S 13E
EJO	4533	946	A MC 37888	15	17S 13E
"	"	"	"	14	17S 13E
EJU	4533	947	A MC 37889	15	17S 13E
"	"	"	"	14	17S 13E
EKA	4533	948	A MC 37890	15	17S 13E
"	"	"	"	14	17S 13E

9:00 A.M.
 RECEIVED
 BLM DISTRICT OFFICE
 DENVER, CO

AUG 26 1933

RECEIVED
 BLM DISTRICT OFFICE
 DENVER, CO

<u>Name of Claim</u>	<u>Book</u>	<u>Page</u>	<u>BLM Serial No.</u>	<u>Section</u>	<u>Township Range</u>
EKA	4533	948	A MC 37890	22	17S 13E
"	"	"	"	23	17S 13E
Mission # 3	6104	1470/1471	A MC 61261	6	17S 13E
Mission # 4	7673	910/911	A MC 61262	6	17S 13E
Mission # 5	6104	1474/1475	A MC 61263	5	17S 13E
Mission # 6	6104	1476/1477	A MC 61264	6	17S 13E
Mission # 7	6104	1478/1479	A MC 61265	6	17S 13E
Mission # 8	6104	1480/1481	A MC 61266	5	17S 13E
Mission # 9	6104	1482/1483	A MC 61267	6	17S 13E
Mission #12	6104	1484/1485	A MC 61268	6	17S 13E
Mission #18	6104	1486/1487	A MC 61269	5	17S 13E
Mission #19	6104	1488/1489	A MC 61270	5	17S 13E
FED No. 5	6104	1490/1491	A MC 61271	6	17S 13E
FED No. 7	7673	904/905	A MC 61272	6	17S 13E
FED No. 9	6104	1494/1495	A MC 61273	6	17S 13E
FED No. 10	6104	1496/1497	A MC 61274	6	17S 13E
FED No. 11	6104	1498/1499	A MC 61275	6	17S 13E
FED No. 12	6104	1500/1501	A MC 61276	6	17S 13E
FED No. 31	6104	1502/1503	A MC 61277	6	17S 13E
FED No. 32	6104	1504/1505	A MC 61278	6	17S 13E
FED No. 33	6104	1506/1507	A MC 61279	6	17S 13E
FMR No. 5	6104	1508/1509	A MC 61280	5	17S 13E
FMR No. 6	6104	1510/1511	A MC 61281	5	17S 13E
FMR No. 7	6104	1512/1513	A MC 61282	5	17S 13E
FMR No. 8	6104	1514/1515	A MC 61283	5	17S 13E
FMR No. 9	6104	1516/1517	A MC 61284	5	17S 13E
FMR No. 10	6104	1518/1519	A MC 61285	5	17S 13E
FMR No. 11	6104	1520/1521	A MC 61286	5	17S 13E
FMR No. 12	6104	1522/1523	A MC 61287	5	17S 13E
FMR No. 13	6104	1524/1525	A MC 61288	5	17S 13E
FMR No. 14	6104	1526/1527	A MC 61289	5	17S 13E
FMR No. 15	6104	1528/1529	A MC 61290	5	17S 13E
FMR No. 16	6104	1530/1531	A MC 61291	5	17S 13E
FMR No. 17	7673	908/909	A MC 61292	5	17S 13E
" " "	"	" "	"	8	17S 13E
FMR No. 18	7673	906/907	A MC 61293	5	17S 13E
" " "	"	" "	"	8	17S 13E
Gila - 5	8846	1571	A MC 307446	2	17S 12E
Gila - 6	8846	1574	A MC 307447	2	17S 12E
Gila - 7	8846	1577	A MC 307448	2	17S 12E
Mojave - 1	8861	943	A MC 307734	5	16S 12E
Yuma - 1	8861	940	A MC 307735	5	16S 12E
Pima - 1	8861	937	A MC 307736	5	16S 12E
Yavapai - 1	8861	934	A MC 307737	5	16S 12E
Papago - 1	8861	931	A MC 307738	5	16S 12E
Key - 1	8861	928	A MC 307739	5	16S 12E
Lime - 1A	8861	925	A MC 307740	35	16S 12E
Lime - 4A	8861	922	A MC 307741	35	16S 12E
RH-1	9365	593/594	A MC 324410	8	17S 13E
RH-2	9365	595/596	A MC 324411	8	17S 13E
RH-3	9365	597/598	A MC 324412	8	17S 13E

3:00 A.M. A.H.Z. 1993

Aug 26 '93

<u>Name of Claim</u>	<u>Book</u>	<u>Page</u>	<u>BLM Serial No.</u>	<u>Section</u>	<u>Township Range</u>
RH-4	9365	599/600	A MC 324413	8	17S 13E
RH-5	9365	601/602	A MC 324414	8	17S 13E
RH-6	9365	603/604	A MC 324415	8	17S 13E
RH-7	9365	605/606	A MC 324416	8	17S 13E
RH-8	9365	607/608	A MC 324417	8	17S 13E
RH-9	9365	609/610	A MC 324418	8	17S 13E
RH-10	9365	611/612	A MC 324419	8	17S 13E
RH-11	9365	613/614	A MC 324420	8	17S 13E
RH-12	9365	615/616	A MC 324421	8	17S 13E
RH-13	9365	617/618	A MC 324422	8	17S 13E
RH-14	9365	619/620	A MC 324423	8	17S 13E
RH-15	9365	621/622	A MC 324424	8	17S 13E
RH-16	9365	623/624	A MC 324425	8	17S 13E
RH-17	9365	625/626	A MC 324426	8	17S 13E
RH-18	9365	627/628	A MC 324427	8	17S 13E
RH-19	9365	629/630	A MC 324428	8	17S 13E
RH-20	9365	631/632	A MC 324429	8	17S 13E
RH-21	9365	633/634	A MC 324430	8	17S 13E
RH-22	9365	635/636	A MC 324431	8	17S 13E
RH-23	9365	637/638	A MC 324432	8	17S 13E
RH-24	9365	639/640	A MC 324433	8	17S 13E
RH-25	9365	641/642	A MC 324434	8	17S 13E
RH-26	9365	643/644	A MC 324435	8	17S 13E
RH-27	9365	645/646	A MC 324436	8	17S 13E
RH-28	9365	647/648	A MC 324437	8	17S 13E
RH-29	9365	649/650	A MC 324438	8	17S 13E
RH-30	9365	651/652	A MC 324439	8	17S 13E
RH-31	9365	653/654	A MC 324440	8	17S 13E
RH-32	9365	655/656	A MC 324441	8	17S 13E
RH-33	9365	657/658	A MC 324442	8	17S 13E
RH-34	9365	659/660	A MC 324443	8	17S 13E
RH-35	9365	661/662	A MC 324444	8	17S 13E
RH-36	9365	663/664	A MC 324445	8	17S 13E

33

That all of said mining claims are owned by ASARCO Incorporated, the mailing address of which is P. O. Box 111, Sahuarita, Arizona, 85629

PAYMENT

192 mining claims x \$200.00 = \$38,400.00

9:00 A.M.
PHOENIX, ARIZONA

AUG 26 1993

RECEIVED
BLM, AZ STATE OFFICE

UNITED STATES
DEPARTMENT OF THE INTERIOR
BUREAU OF LAND MANAGEMENT

RECEIPT AND ACCOUNTING ADVICE

No. 2044668

WG/AZ

08/26/93

Subject: CLAIM RENTAL FEE 1993 & 1994 (192)

2 65 13

38,400.00

Applicant:

ASARCO
BOX 5747
TUCSON AZ 85703

SAME CK. # 45004472

Remitter:

Assignor:

LEASE MANAGEMENT DATA NEW UPDATE PAYMENT

ORIGINAL SERIAL NO.	ASG.	TYPE	ST.	CTY.	FUND SYMBOL	ACRES/UNITS	RATE
AMC 5916, ET AL							

AMOUNT	ANV. DATE	EXP. DATE	BILL CYC.	S/C	DISTRICT	NEXT BILL	MISC. DATA	U of M	ACTUAL UNITS

ASSIGNMENT SERIAL NO.	ASG.	TYPE	ST.	CTY.	FUND SYMBOL	ACRES/UNITS	RATE

AMOUNT	ANV. DATE	EXP. DATE	BILL CYC.	S/C	DISTRICT	NEXT BILL	MISC. DATA	U of M	ACTUAL UNITS

APPLY REMITTANCE

ACTION	FUNDSYMBOL	CTY.	AMOUNT
FILING FEE			
RENTAL			
UNEARNED			
REFUND			
TOTAL			
AMOUNT DUE			

Remarks:

BY:

DATE:

- Lease in Escrow?
- KGS?
- Auto Escalates?
- Auto Renew?

- Of Interest?
- Operating Rights?
- Operator
- Bond Filed?

FOR MMS USE ONLY

BILLEE	FOREST REFUGE
NUMBER	
OCS SECTION CODE	

5916
22807
24397
37759
61241
~~357408~~

307734
TD 4W

RECORDED BY: NTS
DEPUTY RECORDER
2100 RD18



DOCKET: 9373
PAGE: 481
NO. OF PAGES: 6
SEQUENCE: 92132714
09/10/92
AFFPL 10:01:00

W
MR T E SCARTACCINI
PO BOX 5747

TUCSON AZ 85703

ENVELOPE
AMOUNT PAID \$ 12.00

AFFIDAVIT OF LABOR PERFORMED
AND IMPROVEMENTS MADE

STATE OF ARIZONA)
County of Pima) SS.

RECEIVED
BLM AZ STATE OFFICE
SEP 18 '92
9:00 AM
PHOENIX, ARIZ.

John D. Low, being first duly sworn, deposes and says that he is a citizen of the United States and more than eighteen (18) years of age, and resides in Tucson, County of Pima, State of Arizona, and is personally acquainted with the mining claims situated in the Pima Mining District, Pima County, Arizona, the names and books and pages of record in the office of the County Recorder of Pima County, Arizona and the Bureau of Land Management serial number of the Notices of Location whereof are as follows:

Name of Claim	Book	Page	BLM Serial No.	Section	Township Range
CUNA D'ORO	5502	828	A MC 5916	2	17S 12E
RED OXIDE NO. 4	5502	830	A MC 5918	2	17S 12E
ATLAS	5502	831	A MC 5919	2	17S 12E
BARBARA	5502	832	A MC 5920	2	17S 12E
PRINCE RUPERT	5502	834	A MC 5922	2	17S 12E
PIBA NO. 3	3006	156	A MC 22865	12	17S 12E
PIBA NO. 4	3006	157	A MC 22866	12	17S 12E
PEAK #1	444	77	A MC 22867	12	17S 12E
PEAK #2	444	78	A MC 22868	12	17S 12E
PEAK #3	444	79	A MC 22869	12	17S 12E
PEAK #4	444	80	A MC 22870	12	17S 12E
PEAK #5	444	81	A MC 22871	12	17S 12E
PEAK #6	444	82	A MC 22872	12	17S 12E
PEAK #7	1201	298	A MC 22873	12	17S 12E
PEAK #8	973	248	A MC 22874	12	17S 12E
PEAK #9	444	85	A MC 22875	12	17S 12E
PEAK #10	444	86	A MC 22876	12	17S 12E
PEAK #11	444	87	A MC 22877	12	17S 12E
ALPHA #73	3053	187	A MC 22878	12	17S 12E
BAN-ANA-PI No. 1	3108	340	A MC 22879	12	17S 12E
BAN-ANA-PI NO. 2	3108	341	A MC 22880	12	17S 12E
UTE	922	597	A MC 24403	35	16S 12E
PIUTE	922	595	A MC 24404	35	16S 12E
COMANCHE	1681	457	A MC 24405	35	16S 12E
HOPI	891	379	A MC 24406	35	16S 12E
YAQUI	1083	407	A MC 24410	35	16S 12E
ALGONQUIN	1083	405	A MC 24411	35	16S 12E
IROQUOIS	1083	408	A MC 24412	35	16S 12E
PUEBLO	1877	167	A MC 24413	35	16S 12E
ACOMA	1110	221	A MC 24414	35	16S 12E
BLITZ NO. 6	76	568	A MC 24430	12	17S 12E
BLITZ NO. 9	76	571	A MC 24433	12	17S 12E
CHOLLA NO. 1	371	546	A MC 24437	1	17S 12E
" " "	"	"	"	12	17S 12E
CHOLLA NO. 2	371	547	A MC 24438	12	17S 12E

5916 22865-22880 24403-24406 24437, 24438
5918-5920
5922 9373 481 24410-24414 24430, 24433 (34)

<u>Name of Claim</u>	<u>Book</u>	<u>Page</u>	<u>BLM Serial No.</u>	<u>Section</u>	<u>Township Range</u>
CHOLLA NO. 3	371	548	A MC 24439.	12	17S 12E
CHOLLA NO. 4	371	549	A MC 24440.	12	17S 12E
CHOLLA NO. 5	371	550	A MC 24441.	12	17S 12E
CHOLLA NO. 6	371	551	A MC 24442.	12	17S 12E
CHOLLA NO. 7	371	552	A MC 24443.	1	17S 12E
" " "	"	"	"	12	17S 12E
CHOLLA NO. 8	371	553	A MC 24444.	1	17S 12E
VALLE	73	448	A MC 24445.	12	17S 12E
VALLE NO. 2	433	164	A MC 24446.	12	17S 12E
VALLE NO. 6	458	427	A MC 24450.	12	17S 12E
Alpha No. 15	2662	111	A MC 37759.	1	17S 12S
Alpha No. 17	1201	249	A MC 37760.	1	17S 12E
" " "	"	"	"	12	17S 12E
Alpha No. 18	1201	250	A MC 37761.	1	17S 12E
" " "	"	"	"	12	17S 12E
Alpha No. 19	1201	251	A MC 37762.	12	17S 12E
Alpha No. 23	2662	115	A MC 37763.	1	17S 12E
Alpha No. 35	1201	260	A MC 37764.	6	17S 13E
" " "	"	"	"	7	17S 13E
" " "	"	"	"	1	17S 12E
" " "	"	"	"	12	17S 12E
Alpha No. 36	1201	261	A MC 37765.	7	17S 13E
" " "	"	"	"	12	17S 12E
Alpha No. 41	1201	266	A MC 37766.	6	17S 13E
" " "	"	"	"	7	17S 13E
Alpha No. 56	1201	269	A MC 37767.	6	17S 13E
Alpha No. 57	1201	270	A MC 37768.	6	17S 13E
" " "	"	"	"	7	17S 13E
Alpha No. 60	1201	271	A MC 37769.	6	17S 13E
Alpha No. 61	1201	272	A MC 37770.	6	17S 13E
Alpha No. 62	1201	273	A MC 37771.	6	17S 13E
Alpha No. 63	1201	274	A MC 37772.	6	17S 13E
" " "	"	"	"	7	17S 13E
Alpha No. 64	1201	275	A MC 37773.	6	17S 13E
" " "	"	"	"	7	17S 13E
Alpha No. 65	1201	276	A MC 37774.	7	17S 13E
Alpha No. 66	1201	277	A MC 37775.	7	17S 13E
Alpha No. 67	1201	278	A MC 37776.	7	17S 13E
Alpha No. 68	1201	279	A MC 37777.	6	17S 13E
Alpha No. 69	1201	280	A MC 37778.	6	17S 13E
Alpha No. 70	1201	281	A MC 37779.	6	17S 13E
Alpha No. 71	1201	282	A MC 37780.	12	17S 12E
Alpha No. 72	1201	283	A MC 37781.	12	17S 12E
Alpha No. 74	1201	285	A MC 37782.	12	17S 12E
Alpha No. 75	1201	286	A MC 37783.	12	17S 12E
Alpha No. 76	1201	287	A MC 37784.	12	17S 12E
Alpha No. 79	3053	183	A MC 37785.	7	17S 13E
" " "	"	"	"	12	17S 12E
Alpha No. 80	3053	182	A MC 37786.	12	17S 13E
" " "	"	"	"	12	17S 12E
Alpha No. 82	3053	189	A MC 37787.	12	17S 13E

24439-24446 24450

37759-37787

9373

482

RECEIVED
BLM STATE OFFICE
SEP 18 1972

RECEIVED
BLM STATE OFFICE
SEP 18 1972

(39)

<u>Name of Claim</u>	<u>Book</u>	<u>Page</u>	<u>BLM Serial No.</u>	<u>Section</u>	<u>Township Range</u>
Alpha No. 83	3053	188	A MC 37788 .	7	17S 13E
Bapi No. 1	3053	185	A MC 37789 .	12	17S 12E
Bapi No. 2	3098	746	A MC 37790 ✓	12	17S 12E
EBA	4533	913	A MC 37855 .	15	17S 13E
EBE	4533	914	A MC 37856 .	15	17S 13E
EBI	4533	915	A MC 37857 .	15	17S 13E
EBO	4533	916	A MC 37858 .	15	17S 13E
EBU	4533	917	A MC 37859 .	15	17S 13E
ECA	4533	918	A MC 37860 .	15	17S 13E
ECE	4533	919	A MC 37861 .	15	17S 13E
ECI	4533	920	A MC 37862 .	15	17S 13E
ECO	4533	921	A MC 37863 .	15	17S 13E
"	"	"	"	22	17S 13E
ECU	4533	922	A MC 37864 .	15	17S 13E
EDA	4533	923	A MC 37865 .	15	17S 13E
EDE	4533	924	A MC 37866 .	15	17S 13E
EDI	4533	925	A MC 37867 .	15	17S 13E
EDO	4533	926	A MC 37868 .	15	17S 13E
EDU	4533	927	A MC 37869 .	15	17S 13E
EFA	4533	928	A MC 37870 .	15	17S 13E
EFE	4533	929	A MC 37871 .	15	17S 13E
EFI	4533	930	A MC 37872 .	15	17S 13E
"	"	"	"	22	17S 13E
EFO	4533	931	A MC 37873 .	15	17S 13E
EFU	4533	932	A MC 37874 .	15	17S 13E
EGA	4533	933	A MC 37875 .	15	17S 13E
EGE	4533	934	A MC 37876 .	15	17S 13E
EGI	4533	935	A MC 37877 .	15	17S 13E
EGO	4533	936	A MC 37878 .	15	17S 13E
EGU	4533	937	A MC 37879 .	15	17S 13E
EHA	4533	938	A MC 37880 .	15	17S 13E
EHE	4533	939	A MC 37881 .	15	17S 13E
"	"	"	"	22	17S 13E
EHI	4533	940	A MC 37882 .	15	17S 13E
"	"	"	"	14	17S 13E
EHO	4533	941	A MC 37883 .	15	17S 13E
"	"	"	"	14	17S 13E
EHU	4533	942	A MC 37884 .	15	17S 13E
"	"	"	"	14	17S 13E
EJA	4533	943	A MC 37885 .	15	17S 13E
"	"	"	"	14	17S 13E
EJE	4533	944	A MC 37886 .	15	17S 13E
"	"	"	"	14	17S 13E
EJI	4533	945	A MC 37887 .	15	17S 13E
"	"	"	"	14	17S 13E
EJO	4533	946	A MC 37888 .	15	17S 13E
"	"	"	"	14	17S 13E
EJU	4533	947	A MC 37889 .	15	17S 13E
"	"	"	"	14	17S 13E
EKA	4533	948	A MC 37890 .	15	17S 13E
"	"	"	"	14	17S 13E

37788-37790

37855-37890

9373

483

SEP 18 '92
 RECEIVED
 U.S. DEPT. OF THE INTERIOR
 BUREAU OF LAND MANAGEMENT
 WASHINGTON, D.C.

39

<u>Name of Claim</u>	<u>Book</u>	<u>Page</u>	<u>BLM Serial No.</u>	<u>Section</u>	<u>Township Range</u>
EKA - duplicate	4533	948	A MC 37890 ✓ duplicate	22	17S 13E
"	"	"	"	23	17S 13E
Mission # 3	6104	1470/1471	A MC 61261 .	6	17S 13E
Mission # 4	7673	910/911	A MC 61262 .	6	17S 13E
Mission # 5	6104	1474/1475	A MC 61263 .	5	17S 13E
Mission # 6	6104	1476/1477	A MC 61264 .	6	17S 13E
Mission # 7	6104	1478/1479	A MC 61265 .	6	17S 13E
Mission # 8	6104	1480/1481	A MC 61266 .	5	17S 13E
Mission # 9	6104	1482/1483	A MC 61267 .	6	17S 13E
Mission #12	6104	1484/1485	A MC 61268 .	6	17S 13E
Mission #18	6104	1486/1487	A MC 61269 .	5	17S 13E
Mission #19	6104	1488/1489	A MC 61270 .	5	17S 13E
FED No. 5	6104	1490/1491	A MC 61271 .	6	17S 13E
FED No. 7	7673	904/905	A MC 61272 .	6	17S 13E
FED No. 9	6104	1494/1495	A MC 61273 .	6	17S 13E
FED No. 10	6104	1496/1497	A MC 61274 .	6	17S 13E
FED No. 11	6104	1498/1499	A MC 61275 .	6	17S 13E
FED No. 12	6104	1500/1501	A MC 61276 .	6	17S 13E
FED No. 31	6104	1502/1503	A MC 61277 .	6	17S 13E
FED No. 32	6104	1504/1505	A MC 61278 .	6	17S 13E
FED No. 33	6104	1506/1507	A MC 61279 .	6	17S 13E
FMR No. 5	6104	1508/1509	A MC 61280 .	5	17S 13E
FMR No. 6	6104	1510/1511	A MC 61281 .	5	17S 13E
FMR No. 7	6104	1512/1513	A MC 61282 .	5	17S 13E
FMR No. 8	6104	1514/1515	A MC 61283 .	5	17S 13E
FMR No. 9	6104	1516/1517	A MC 61284 .	5	17S 13E
FMR No. 10	6104	1518/1519	A MC 61285 .	5	17S 13E
FMR No. 11	6104	1520/1521	A MC 61286 .	5	17S 13E
FMR No. 12	6104	1522/1523	A MC 61287 .	5	17S 13E
FMR No. 13	6104	1524/1525	A MC 61288 .	5	17S 13E
FMR No. 14	6104	1526/1527	A MC 61289 .	5	17S 13E
FMR No. 15	6104	1528/1529	A MC 61290 .	5	17S 13E
FMR No. 16	6104	1530/1531	A MC 61291 .	5	17S 13E
FMR No. 17	7673	908/909	A MC 61292 .	5	17S 13E
" " "	"	" "	"	8	17S 13E
FMR No. 18	7673	906/907	A MC 61293 ✓	5	17S 13E
" " "	"	" "	"	8	17S 13E
Gila - 5	8846	1571	A MC 307446 .	2	17S 12E
Gila - 6	8846	1574	A MC 307447 .	2	17S 12E
Gila - 7	8846	1577	A MC 307448 ✓	2	17S 12E
Mojave - 1	8861	943	A MC 307734 .	35	16S 12E
Yuma - 1	8861	940	A MC 307735 .	35	16S 12E
Pima - 1	8861	937	A MC 307736 .	35	16S 12E
Yavapai - 1	8861	934	A MC 307737 .	35	16S 12E
Papago - 1	8861	931	A MC 307738 .	35	16S 12E
Key - 1	8861	928	A MC 307739 .	35	16S 12E
Lime - 1A	8861	925	A MC 307740 .	35	16S 12E
Lime - 4A	8861	922	A MC 307741 .	35	16S 12E

61261-61293

~~307446-307448~~ *307746-307748

307734-307741

9373

484

RECEIVED
 SEP 18 1972
 9:00 AM
 1006

RECEIVED
 SEP 18 1972
 9:00 AM
 1006

44

That all of said mining claims are owned by ASARCO Incorporated, the mailing address of which is P. O. Box 111, Sahuarita, Arizona, 85629; that between September 1, 1991 and September 1, 1992, in excess of \$500,000. worth of work and improvements were done and performed for the benefit of each of the afore-mentioned claims. Work and improvements consisted of removal of waste material and development work preparatory to mining. Please refer to the attached list for names and addresses of some of the miners, among many, who worked upon these claims.

Such labor was performed and improvements made at the expense of ASARCO Incorporated for the benefit of each and all of said mining claims comprising said contiguous groups as part of a general plan of exploration, improvements and development, and they tend to explore, improve and develop each and all of said mining claims. The amount expended for and the value of said labor and improvements is more than One Hundred Dollars (\$100.00) for each of the mining claims and at least said amount was allocated to each of the mining claims. Said expenditure was made in good faith for the purpose of exploring, improving and developing said contiguous group of mining claims and was intended as annual labor and improvements for each and all of the above-described unpatented lode mining claims for the assessment year ending at 12:00 o'clock Meridian, September 1, 1992.

John D. Low
For ASARCO Incorporated

STATE OF ARIZONA)
) SS.
County of Pima)

The foregoing instrument was acknowledged before me this 31st day of August, 1992, by John D. Low for ASARCO Incorporated.



Linda J. Bruno
Notary Public

My Commission Expires:
7-29-93

RECEIVED
BLM AZ STATE OFFICE
SEP 18 '92
PHOENIX, ARIZONA

9373 485

ANNUAL ASSESSMENT WORK

September 1, 1991 Through August 31, 1992

Names and addresses of people performing the work, among others were:

M. S. Wildman
17712 S. Placita De Laton
Sahuarita, AZ 85629

K. L. Mosher
657 Via San Mateo
Green Valley, AZ 85614

V. J. Leeper
9401 E. 26th St.
Tucson, AZ 85710

G. L. Koestel
5424 S. Alaska Dr.
Tucson, AZ 85706

John Brambilia
5751 S. Santa Clara
Tucson, AZ 85706

H. Counts
6001 E. 33rd St.
Tucson, AZ 85711

R. Beckham
7018 S. San Fernando
Tucson, AZ 85706

L. L. Newhard
6737 E. Cooper St.
Tucson, AZ 85710

H. Young
HCR #2, Box 537
Tucson, AZ 85735

D. D. Long
6625 S. Headley Rd.
Tucson, AZ 85746

J. Shanklin
8522 E. 24th St.
Tucson, AZ 85710

G. E. Weber
5342 W. Circle "2" St.
Tucson, AZ 85713

9600
PHOENIX, ARIZONA

SEP 18 '92

RECEIVED
BLM, AZ STATE OFFICE

9373

486

ASARCO

Southwestern Mining Department
T. E. Scartaccini
General Manager

September 16, 1992

CERTIFIED MAIL
RETURN RECEIPT REQUESTED

Bureau of Land Management
Arizona State Office
Mining Claims Section
P. O. Box 16563
Phoenix, AZ 85011

RECEIVED
BLM AZ STATE OFFICE
SEP 18 '92
PHOENIX, ARIZONA

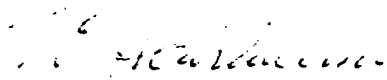
Gentlemen:

Mining Claim Annual Recordation
Mission Unit - ASARCO Incorporated
Pima County, Arizona

In accordance with the Federal Land Policy and Management Act (43 CFR, Part 3833.2), please find enclosed an exact reproduction of the affidavit of assessment work for the period September 1, 1991 - September 1, 1992, with mining claim serial numbers, as recorded in the Pima County Recorder's office in Book 9373, Pages 481 through 486.

Also enclosed is ASARCO Incorporated's check in the amount of \$775 for the filing fee for 155 claims.

Very truly yours,



T. E. Scartaccini
General Manager

GHM/mck
encls. - copy of affidavit & check

cc: JDLow - w/o encl.

UNITED STATES
DEPARTMENT OF THE INTERIOR
BUREAU OF LAND MANAGEMENT

RECEIPT AND ACCOUNTING ADVICE

NO. 1925655^{1/4}

CP/AZ 05/18/92

Subject: AFFIDAVITS OF ASSESSMENT WORK (155) 2 4 12 775.00

Applicant:

ASARCO INC.
BOX 111
SAHUARITA, AZ 85269

Remitter: ASARCO INC.
BOX 5747
TUCSON, AZ 85703
CK #01426

OK up

Assignor:

LEASE MANAGEMENT DATA									
<input type="checkbox"/> NEW <input type="checkbox"/> UPDATE <input type="checkbox"/> PAYMENT									
ORIGINAL SERIAL NO.	ASG.	TYPE	ST.	CTY.	FUND SYMBOL			ACRES/UNITS	RATE
AME 5916, ET AL									
AMOUNT	ANV. DATE	EXP. DATE	BILL CYC.	S/C	DISTRICT	NEXT BILL	MISC. DATA	U of M	ACTUAL UNITS
ASSIGNMENT SERIAL NO.	ASG.	TYPE	ST.	CTY.	FUND SYMBOL			ACRES/UNITS	RATE
AMOUNT	ANV. DATE	EXP. DATE	BILL CYC.	S/C	DISTRICT	NEXT BILL	MISC. DATA	U of M	ACTUAL UNITS

APPLY REMITTANCE			
ACTION	FUND SYMBOL	CTY.	AMOUNT
FILING FEE			
RENTAL			
UNEARNED			
REFUND			
TOTAL			
AMOUNT DUE			

Remarks:

ACK. CP

BY: _____ DATE: _____

- Lease in Escrow?
 - KGS?
 - Auto Escalates?
 - Auto Renew?
- Of Interest?
Operating Rights?
Operator
Bond Filed?

FOR MMS USE ONLY		
BILLEE	NUMBER	FOREST REFUGE
OCS SECTION	CODE	

CASE FOLDER COPY

61261
37759
5916
22865
24397
35866
307734

RECORDED BY: NTS
DEPUTY RECORDER
2100 RD18
W
T.E. SCARTACCINI
PO BOX 5747
TUCSON AZ 85703



DOCKET: 9113
PAGE: 1170
NO. OF PAGES: 5
SEQUENCE: 91109586
AFFPL 08/29/91 14:56:00

ENVELOPE AMOUNT PAID \$ 13.00

AFFIDAVIT OF LABOR PERFORMED
AND IMPROVEMENTS MADE

STATE OF ARIZONA)
County of Pima) SS.

RECEIVED
BLM AZ STATE OFFICE
SEP 9 1991
3:00 AM
PHOENIX, ARIZONA

John D. Low, being first duly sworn, deposes and says that he is a citizen of the United States and more than twenty-one (21) years of age, and resides in Tucson, County of Pima, State of Arizona, and is personally acquainted with the mining claims situated in the Pima Mining District, Pima County, Arizona, the names and books and pages of record in the office of the County Recorder of Pima County, Arizona and the Bureau of Land Management serial number of the Notices of Location whereof are as follows:

<u>Name of Claim</u>	<u>Book</u>	<u>Page</u>	<u>BLM Serial No.</u>
Mission # 3	6104	1470/1471	A MC 61261 -
Mission # 4	7673	910/911	A MC 61262 -
Mission # 5	6104	1474/1475	A MC 61263 -
Mission # 6	6104	1476/1477	A MC 61264 -
Mission # 7	6104	1478/1479	A MC 61265 -
Mission # 8	6104	1480/1481	A MC 61266 -
Mission # 9	6104	1482/1483	A MC 61267 -
Mission #12	6104	1484/1485	A MC 61268 -
Mission #18	6104	1486/1487	A MC 61269 -
Mission #19	6104	1488/1489	A MC 61270 -
FED No. 5	6104	1490/1491	A MC 61271 -
FED No. 7	7673	904/905	A MC 61272 -
FED No. 9	6104	1494/1495	A MC 61273 -
FED No. 10	6104	1496/1497	A MC 61274 -
FED No. 11	6104	1498/1499	A MC 61275 -
FED No. 12	6104	1500/1501	A MC 61276 -
FED No. 31	6104	1502/1503	A MC 61277 -
FED No. 32	6104	1504/1505	A MC 61278 -
FED No. 33	6104	1506/1507	A MC 61279 -
FMR No. 5	6104	1508/1509	A MC 61280 -
FMR No. 6	6104	1510/1511	A MC 61281 -
FMR No. 7	6104	1512/1513	A MC 61282 -
FMR No. 8	6104	1514/1515	A MC 61283 -
FMR No. 9	6104	1516/1517	A MC 61284 -
FMR No. 10	6104	1518/1519	A MC 61285 -
FMR No. 11	6104	1520/1521	A MC 61286 -
FMR No. 12	6104	1522/1523	A MC 61287 -
FMR No. 13	6104	1524/1525	A MC 61288 -
FMR No. 14	6104	1526/1527	A MC 61289 -
FMR No. 15	6104	1528/1529	A MC 61290 -
FMR No. 16	6104	1530/1531	A MC 61291 -
FMR No. 17	7673	908/909	A MC 61292 -
FMR No. 18	7673	906/907	A MC 61293 -

9113 1170

<u>Name of Claim</u>	<u>Book</u>	<u>Page</u>	<u>BLM Serial No.</u>
Alpha No. 15 ✓	2662	111	A MC 37759 -
Alpha No. 17 ✓	1201	249	A MC 37760 -
Alpha No. 18 ✓	1201	250	A MC 37761 -
Alpha No. 19 ✓	1201	251	A MC 37762 -
Alpha No. 23 ✓	2662	115	A MC 37763 -
Alpha No. 35 ✓	1201	260	A MC 37764 -
Alpha No. 36 ✓	1201	261	A MC 37765 -
Alpha No. 41 ✓	1201	266	A MC 37766 -
Alpha No. 56 ✓	1201	269	A MC 37767 -
Alpha No. 57 ✓	1201	270	A MC 37768 ✓
Alpha No. 60 ✓	1201	271	A MC 37769 ✓
Alpha No. 61 ✓	1201	272	A MC 37770 -
Alpha No. 62 ✓	1201	273	A MC 37771 -
Alpha No. 63 ✓	1201	274	A MC 37772 -
Alpha No. 64 ✓	1201	275	A MC 37773 -
Alpha No. 65 ✓	1201	276	A MC 37774 -
Alpha No. 66 ✓	1201	277	A MC 37775 -
Alpha No. 67 ✓	1201	278	A MC 37776 -
Alpha No. 68 ✓	1201	279	A MC 37777 -
Alpha No. 69 ✓	1201	280	A MC 37778 -
Alpha No. 70 ✓	1201	281	A MC 37779 -
Alpha No. 71 ✓	1201	282	A MC 37780 -
Alpha No. 72 ✓	1201	283	A MC 37781 -
Alpha No. 74 ✓	1201	285	A MC 37782 -
Alpha No. 75 ✓	1201	286	A MC 37783 -
Alpha No. 76 ✓	1201	287	A MC 37784 -
Alpha No. 79 ✓	3053	183	A MC 37785 -
Alpha No. 80 ✓	3053	182	A MC 37786 -
Alpha No. 82 ✓	3053	189	A MC 37787 -
Alpha No. 83 ✓	3053	188	A MC 37788 -
Bapi No. 1 ✓	3053	185	A MC 37789 -
Bapi No. 2 ✓	3098	746	A MC 37790 ✓
EBA ✓	4533	913	A MC 37855 ✓
EBE ✓	4533	914	A MC 37856 ✓
EBI ✓	4533	915	A MC 37857 ✓
EBO ✓	4533	916	A MC 37858 ✓
EBU ✓	4533	917	A MC 37859 ✓
ECA ✓	4533	918	A MC 37860 ✓
ECE ✓	4533	919	A MC 37861 ✓
ECI ✓	4533	920	A MC 37862 ✓
ECO ✓	4533	921	A MC 37863 ✓
ECU ✓	4533	922	A MC 37864 ✓
EDA ✓	4533	923	A MC 37865 ✓
EDE ✓	4533	924	A MC 37866 ✓
EDI ✓	4533	925	A MC 37867 ✓
EDO ✓	4533	926	A MC 37868 ✓
EDU ✓	4533	927	A MC 37869 ✓
EFA ✓	4533	928	A MC 37870 ✓
EFE ✓	4533	929	A MC 37871 ✓
EFI ✓	4533	930	A MC 37872 ✓
EFO ✓	4533	931	A MC 37873 ✓

RECEIVED
BLM, AZ STATE OFFICE

SEP 9 '91

9113 1171

<u>Name of Claim</u>	<u>Book</u>	<u>Page</u>	<u>BLM Serial No.</u>
EFU /	4533	932	A MC 37874 /
EGA /	4533	933	A MC 37875 /
EGE /	4533	934	A MC 37876 /
EGI /	4533	935	A MC 37877 /
EGO /	4533	936	A MC 37878 /
EGU /	4533	937	A MC 37879 /
EHA /	4533	938	A MC 37880 /
EHE /	4533	939	A MC 37881 /
EHI /	4533	940	A MC 37882 /
EHO /	4533	941	A MC 37883 /
EHU /	4533	942	A MC 37884 /
EJA /	4533	943	A MC 37885 /
EJE /	4533	944	A MC 37886 /
EJI /	4533	945	A MC 37887 /
EJO /	4533	946	A MC 37888 /
EJU /	4533	947	A MC 37889 /
EKA /	4533	948	A MC 37890 /
CUNA D'ORO /	5502	828	A MC 5916 /
STAPLE /	5502	829	A MC 5917 /
RED OXIDE NO. 4 /	5502	830	A MC 5918 /
ATLAS /	5502	831	A MC 5919 /
BARBARA /	5502	832	A MC 5920 /
PRINCE RUPERT /	5502	834	A MC 5922 /
PIBA NO. 3 /	3006	156	A MC 22865 /
PIBA NO. 4 /	3006	157	A MC 22866 /
PEAK #1 /	444	77	A MC 22867 /
PEAK #2 /	444	78	A MC 22868 /
PEAK #3 /	444	79	A MC 22869 /
PEAK #4 /	444	80	A MC 22870 /
PEAK #5 /	444	81	A MC 22871 /
PEAK #6 /	444	82	A MC 22872 /
PEAK #7 /	1201	298	A MC 22873 /
PEAK #8 /	973	248	A MC 22874 /
PEAK #9 /	444	85	A MC 22875 /
PEAK #10 /	444	86	A MC 22876 /
PEAK #11 /	444	87	A MC 22877 /
ALPHA #73 /	3053	187	A MC 22878 /
BAN-ANA-PI No. 1 /	3108	340	A MC 22879 /
BAN-ANA-PI No. 2 /	3108	341	A MC 22880 /
HOGLE #1 /	775	96	A MC 24397 /
BOLSA /	1681	456	A MC 24399 /
GYPSY /	73	455	A MC 24401 /
CONTACT /	73	455	A MC 24402 /
UTE /	922	597	A MC 24403 /
PIUTE /	922	595	A MC 24404 /
COMANCHE /	1681	457	A MC 24405 /
HOPI /	891	379	A MC 24406 /
LOUISE NO. 13 /	1877	158	A MC 24407 /
YAQUI /	1083	407	A MC 24410 /
ALGONQUIN /	1083	405	A MC 24411 /
IROQUOIS /	1083	408	A MC 24412 /

RECEIVED
BLM, AZ STATE OFFICE
SEP 9 '91

9113

1172

<u>Name of Claim</u>	<u>Book</u>	<u>Page</u>	<u>BLM Serial No.</u>
PUEBLO	1877	167	A MC 24413
ACOMA	1110	221	A MC 24414
BLITZ #1	76	563	A MC 24425
BLITZ #2	76	564	A MC 24426
BLITZ NO. 3	76	565	A MC 24427
BLITZ NO. 4	76	566	A MC 24428
BLITZ NO. 5	76	567	A MC 24429
BLITZ NO. 6	76	568	A MC 24430
BLITZ NO. 7	76	569	A MC 24431
BLITZ NO. 8	76	570	A MC 24432
BLITZ NO. 9	76	571	A MC 24433
BLITZ FRACTION	2840	169	A MC 24434
CHOLLA NO. 1	371	546	A MC 24437
CHOLLA NO. 2	371	547	A MC 24438
CHOLLA NO. 3	371	548	A MC 24439
CHOLLA NO. 4	371	549	A MC 24440
CHOLLA NO. 5	371	550	A MC 24441
CHOLLA NO. 6	371	551	A MC 24442
CHOLLA NO. 7	371	552	A MC 24443
CHOLLA NO. 8	371	553	A MC 24444
VALLE	73	448	A MC 24445
VALLE NO. 2	433	164	A MC 24446
VALLE NO. 3	433	165	A MC 24447
VALLE NO. 5	433	167	A MC 24449
VALLE NO. 6	458	427	A MC 24450
OLIVETTE NO. 5	75	138	A MC 35866
BOBBY NO. 1	76	574	A MC 35868
BOBBY NO. 2	76	575	A MC 35869
BOBBY NUMBER 3	76	576	A MC 35870
BOND STREET NO. 1	76	581	A MC 35871
BOND STREET NO. 2	76	582	A MC 35872
BOND STREET NO. 3	76	598	A MC 35873
Gila - 1	8846	1560	A MC 307742
Gila - 2	8846	1562	A MC 307743
Gila - 3	8846	1565	A MC 307444
Gila - 5	8846	1571	A MC 307446
Gila - 6	8846	1574	A MC 307447
Gila - 7	8846	1577	A MC 307448
Mojave - 1	8861	943	A MC 307734
Yuma - 1	8861	940	A MC 307735
Pima - 1	8861	937	A MC 307736
Yavapai - 1	8861	934	A MC 307737
Papago - 1	8861	931	A MC 307738
Key - 1	8861	928	A MC 307739
Lime - 1A	8861	925	A MC 307740
Lime - 4A	8861	922	A MC 307741

PHOENIX, ARIZONA
9:00 A.M.

RECEIVED
BLM, AZ STATE OFFICE
SEP 9 '91

9113 1173

That all of said mining claims are owned by ASARCO Incorporated, the mailing address of which is P. O. Box 111, Sahuarita, Arizona, 85629; that between September 1, 1990 and September 1, 1991, in excess of \$500,000. worth of work and improvements were done and performed for the benefit of each of the afore-mentioned claims. Work and improvements consisted of removal of waste material and development work preparatory to mining.

Such labor was performed and improvements made at the expense of ASARCO Incorporated for the benefit of each and all of said mining claims comprising said contiguous groups as part of a general plan of exploration, improvements and development, and they tend to explore, improve and develop each and all of said mining claims. The amount expended for and the value of said labor and improvements is more than One Hundred Dollars (\$100.00) for each of the mining claims and at least said amount was allocated to each of the mining claims. Said expenditure was made in good faith for the purpose of exploring, improving and developing said contiguous group of mining claims and was intended as annual labor and improvements for each and all of the above-described unpatented lode mining claims for the assessment year ending at 12:00 o'clock Meridian, September 1, 1991.

John D. Low

for ASARCO Incorporated


STATE OF ARIZONA)
) SS.
County of Pima)

The foregoing instrument was acknowledged before me this 13th day of August, 1991, by John D. Low for ASARCO Incorporated.

Linda J. Bruner

Notary Public

My Commission Expires:



9:00 AM
PHOENIX, ARIZONA

RECEIVED
ALM. AZ STATE OFFICE
SEP 9 1991

9113

1174

ASARCO

Southwestern Mining Department
T.E. Scartaccini
General Manager

September 5, 1991

CERTIFIED MAIL
RETURN RECEIPT REQUESTED

Bureau of Land Management
Arizona State Office
Mining Claims Section
P. O. Box 16563
Phoenix, AZ 85011

Gentlemen:

Mining Claim Annual Recordation
Mission Unit - ASARCO Incorporated
Pima County, Arizona

In accordance with the Federal Land Policy and Management Act (43 CFR, Part 3833.2), please find enclosed an exact reproduction of the affidavit of assessment work for the period September 1, 1990 - September 1, 1991, with mining claim serial numbers, as recorded in the Pima County Recorder's office in Book 9113, Pages 1170 through 1174.

Also enclosed is ASARCO Incorporated's check in the amount of \$905 for the filing fee for 181 claims.

Very truly yours,



T. E. Scartaccini
General Manager

GHM/mck
encls. - copy of affidavit & check

cc: JDLow - w/o encl.

PHOENIX, ARIZONA

SEP 9 '91

RECEIVED
BLM, AZ STATE OFFICE

ASARCO Incorporated
1150 North 7th Avenue

P.O. Box 5747
Phone (602) 792-3010

Tucson, Az 85703
FAX (602) 624-3369

Form 1370-41
(March 1984)

UNITED STATES
DEPARTMENT OF THE INTERIOR
BUREAU OF LAND MANAGEMENT

RECEIPT AND ACCOUNTING ADVICE

NO. 1666512
09/09/91

SM/AZ

Subject: AFFIDAVITS OF ASSESSMENT WORK (181) 2 98 12 905.00

Applicant:

ASARCO INCORPORATED
P. O. BOX 5747
TUCSON, AZ 85703-0747

SAME - CK #6551

Remitter: 792-3010

Assignor:

LEASE MANAGEMENT DATA										<input type="checkbox"/> NEW		<input type="checkbox"/> UPDATE		<input type="checkbox"/> PAYMENT	
ORIGINAL SERIAL NO.	ASG.	TYPE	ST.	CTY.	FUND SYMBOL				ACRES/UNITS	RATE					
AMC 61261, ET AL															
AMOUNT	ANV. DATE	EXP. DATE	BILL CYC.	S/C	DISTRICT	NEXT BILL	MISC. DATA	U of M	ACTUAL UNITS						
ASSIGNMENT SERIAL NO.	ASG.	TYPE	ST.	CTY.	FUND SYMBOL				ACRES/UNITS	RATE					
AMOUNT	ANV. DATE	EXP. DATE	BILL CYC.	S/C	DISTRICT	NEXT BILL	MISC. DATA	U of M	ACTUAL UNITS						

APPLY REMITTANCE			
ACTION	FUND SYMBOL	CTY.	AMOUNT
FILING FEE			
RENTAL			
UNEARNED			
REFUND			
TOTAL			
AMOUNT DUE			

Remarks:

Ack. eqm

BY:

DATE:

<input type="checkbox"/> Lease in Escrow?	
<input type="checkbox"/> KGS?	Of Interest?
<input type="checkbox"/> Auto Escalates?	Operating Rights?
<input type="checkbox"/> Auto Renew?	Operator
	Bond Filed?

FOR MMS USE ONLY

BILLEE		FOREST REFUGE
NUMBER		
OCS SECTION		
CODE		

CASE FOLDER COPY

NOTICE!!

These documents have been scanned!

Do not place un-scanned documents beneath this notice!

Do not remove this notice from this file!

GPO Jacket No. 560-102
Print Order 61540
Rise Business Services, LLC
Job=AZ15 8/2/2019



Box Number= AZ15191



Claim Begin-End: AMC307734-AMC307748

5 Miscellaneous



AZ15191-7

AMC304200-AMC308091

April 24, 1995

RECORD OF TELEPHONE CONVERSATION:

Spoke with Mr. Henry Kreis, ASARCO, 798-7717. He said to show ASARCO Inc as the name in all cases. The main address will be P.O. Box 5747, Tucson, AZ 85703.

We currently show 3 other addresses for ASARCO Inc:

- 1. Box 8, Hayden AZ 85235
- 2. ~~Silver Bell Unit~~, Marana AZ 85653 25000 W AVRA VALLEY
- 3. Box 111, Sahuarita AZ 85629

Mr. Kreis said to continue to show the addresses as we have them. In the future, we will show ASARCO Inc at whatever address is indicated on the location notice. If no address is given, use P.O. Box 5747, Tucson, AZ 85703.

cc: Sam
Mary
Julie
Jullitt

Evelyn Stob
Evelyn Stob
Land Law Examiner

1186	35995	64123	314545
5916	37759	66892	315168
13284	45684	253273	315170
14972	46740	277468	316548
15002	46919	289373	313532
22807	47449	294050	310328
24397	48521	296632	310413
25210	51409	303735	316095
27423	51965	303950	319065
28871	61261	307734	324310
32768	62735	309087	324410
33746	63296	312984	325894
		314088	330891

E.S.

NOTICE!!

These documents have been scanned!

Do not place un-scanned documents beneath this notice!

Do not remove this notice from this file!

GPO Jacket No. 560-102
Print Order 61540
Rise Business Services, LLC
Job=AZ15 8/2/2019



Box Number= AZ15191



Claim Begin-End: AMC307734-AMC307748

6 Location Notices-Amendments and Supporting Documents



AZ15191-7

AMC304200-AMC308091

MINING CLAIMS MILL OR TUNNEL SITES
STATUS REPORT

* Lead Serial No. A MC 307734

* Township(s) 16S 17S

* Lode Claims 15

* Range(s) 12E 12E

Placer Claims _____

* Section(s) 35 2

Association Placers _____

Not Enough Locators _____

* General Jurisdiction of:
BLM National Forest _____

Mill Sites _____

Tunnel Sites _____

* Code 669
STATUS CHECKED: MTP ORCA BY VRB

* Relocations _____

* PRIVATE/STATE Surface (Code 880 SRHE)
FIRST 8 claims

* Timely Filed yes

* Fee: Correct yes

* Claims ^{mostly} Partially Void: Fee Withdrawn _____

Shortage _____

Gila 1-3 (appear to only be picking up fragments)

Overage _____

* Claims Void: Fee Withdrawn _____

Refund Authorized _____

Gila 4

* Over-the-Counter _____

Mail ✓

~~MAP - \$105.00~~

**NOTICE OF LOCATION
(Lode Claim)**

Notice is hereby given that ASARCO Incorporated, whose mailing address is P. O. Box 111, Sahuarita, Arizona 85629, by its undersigned agent, makes this location of the Mojave-1 lode mining claim, in the Pima Mining District, County of Pima, State of Arizona.

The claim is 1,098.81 feet in length along the vein or deposit of mineral bearing rock in place and 600 feet in width (300 feet on either side of the center line of the claim), forming a claim in the shape of a parallelogram. The general course of said claim is from East to West.

This Notice is posted on the centerline of the claim which location monument is in Section 35, Township 16S, Range 12E, GSRB&M.

The location monument of said claim is located approximately East 1,002.43 feet, thence North 1,994.5 feet from the SW corner of Section 35, Township 16S, Range 12E, GSRB&M, Arizona and said claim lies within the SW 1/4 of Section 35, T16S, R12E GSRB&M.

The surface boundaries of the claim are described as follows: Beginning at the location monument and running thence N 88°56'15" E, 100' to the center of the end line and the true point of beginning thence (clockwise) S 0°06'53" W, 299.22' to corner 1, thence S 88°55'W, 1,098.82' to corner 2, thence N 0°06'53" E, 300' to center end line, thence N 0°06'53" E, 300' to corner 3, thence N 88°57'30" E, 1,098.81' to corner 4, thence S 0°06'53" W, 299.23' to point of beginning.

There are seven substantial posts, projecting at least 4 feet above the surface of the ground, or 18" pipe with an aluminum cap, one for the location monument, one at each of the four corners and one at the center of each end line as prescribed by A.R.S. 27-204.

Located, dated and posted on the ground this 24 day of August, 1990.

RECEIVED
B.L.M. AZ STATE OFFICE

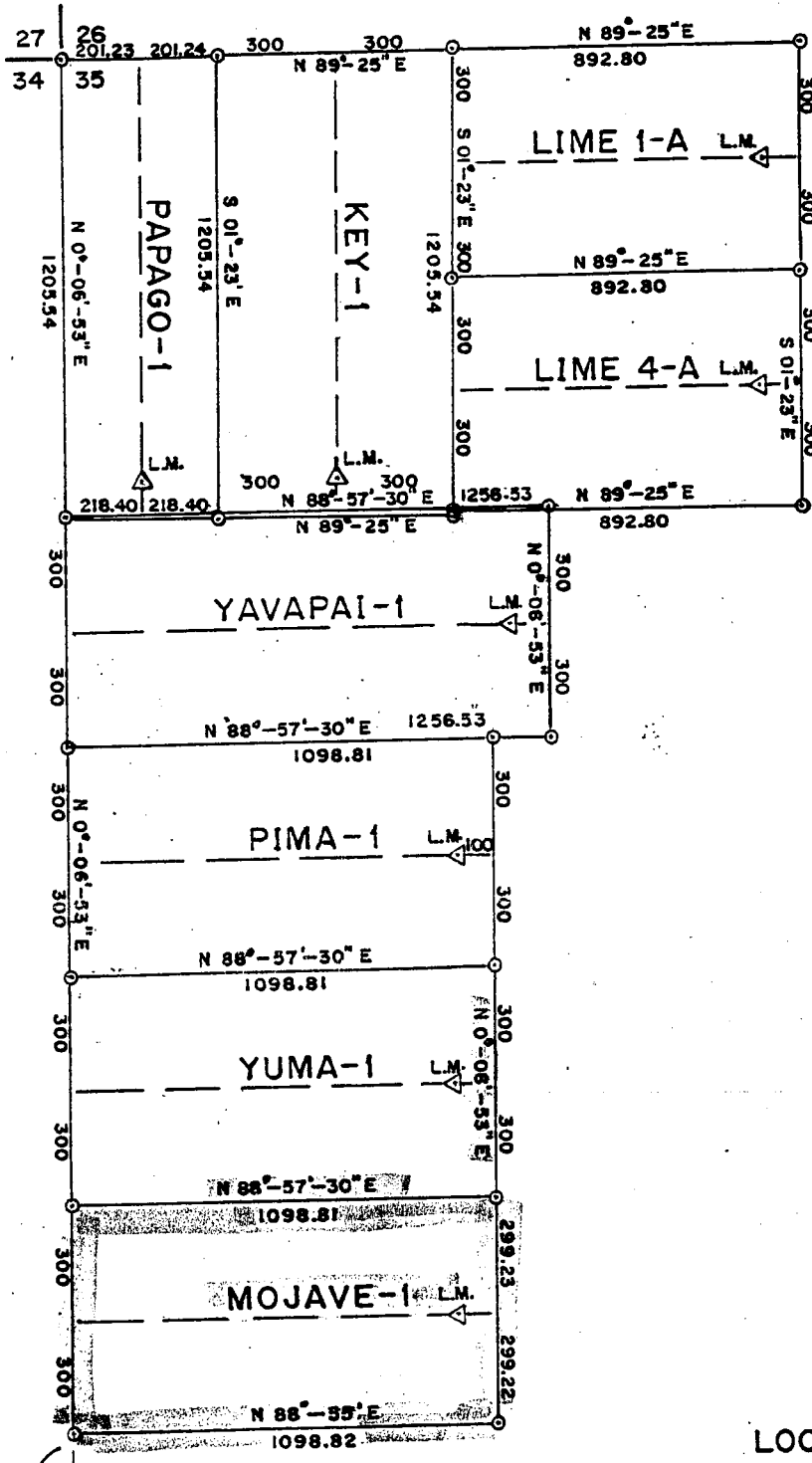
SEP 06 1990
7:45 A.M.
PHOENIX, ARIZONA

ASARCO Incorporated

By:

Jack Bracci
Agent

A MC 307734

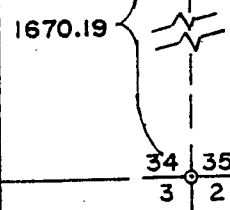


A.M.L. 307734

RECEIVED
 B.L.M. AZ STATE OFFICE
 SEP 06 1990
 7:45 A.M.
 PHOENIX, ARIZONA

LOCATION: PIMA COUNTY, AZ.
 CORNERS LOCATED BY: POST (2"X 2") OR
 18" PIPE WITH ALUMINUM CAP

8861 945



T16 S R12 E
 T17 S R12 E

ASARCO MISSION UNIT			
LODE CLAIM MAP			
SCALE 1"=500'	DRAWN ENG. DEPT	DATE 8-20-90	FILE MIS 5-A362

**NOTICE OF LOCATION
(Lode Claim)**

Notice is hereby given that ASARCO Incorporated, whose mailing address is P. O. Box 111, Sahuarita, Arizona 85629, by its undersigned agent, makes this location of the Yuma-1 lode mining claim, in the Pima Mining District, County of Pima, State of Arizona.

The claim is 1,098.81 feet in length along the vein or deposit of mineral bearing rock in place and 600 feet in width (300 feet on either side of the center line of the claim), forming a claim in the shape of a parallelogram. The general course of said claim is from East to West.

This Notice is posted on the centerline of the claim which location monument is in Section 35, Township 16S, Range 12E, GSRB&M.

The location monument of said claim is located approximately East 1,003.52 feet, thence North 2,593.95 feet from the SW corner of Section 35, Township 16S, Range 12E, GSRB&M, Arizona and said claim lies within the West 1/2; West 1/2 of Section 35, T16S, R12E GSRB&M. ✓

The surface boundaries of the claim are described as follows: Beginning at the location monument and running thence N 88°57'30" E, 100' to the center of the end line and the true point of beginning thence (clockwise) S 0°06'53" W, 300' to corner 1, thence S 88°57'30"W, 1,098.81' to corner 2, thence N 0°06'53" E, 300' to center end line, thence N 0°06'53" E, 300' to corner 3, thence N 88°57'30" E, 1,098.81' to corner 4, thence S 0°06'53" W, 300' to point of beginning.

There are seven substantial posts, projecting at least 4 feet above the surface of the ground, or 18" pipe with an aluminum cap, one for the location monument, one at each of the four corners and one at the center of each end line as prescribed by A.R.S. 27-204.

Located, dated and posted on the ground this 24 day of August, 1990.

RECEIVED
B.L.M. AZ STATE OFFICE

SEP 06 1990

7:45 A.M.
PHOENIX, ARIZONA

ASARCO Incorporated

By: Jack Branic
Agent

A MC 307735

**NOTICE OF LOCATION
(Lode Claim)**

Notice is hereby given that ASARCO Incorporated, whose mailing address is P. O. Box 111, Sahuarita, Arizona 85629, by its undersigned agent, makes this location of the Pima-1 lode mining claim, in the Pima Mining District, County of Pima, State of Arizona.

The claim is 1,098.81 feet in length along the vein or deposit of mineral bearing rock in place and 600 feet in width (300 feet on either side of the center line of the claim), forming a claim in the shape of a parallelogram. The general course of said claim is from East to West.

This Notice is posted on the centerline of the claim which location monument is in Section 35, Township 16S, Range 12E, GSRB&M.

The location monument of said claim is located approximately East 1,004.6 feet, thence North 3,193.9 feet from the SW corner of Section 35, Township 16S, Range 12E, GSRB&M, Arizona and said claim lies within the NW ¼ of Section 35, T16S, R12E GSRB&M.

The surface boundaries of the claim are described as follows: Beginning at the location monument and running thence N 88°57'30" E, 100' to the center of the end line and the true point of beginning thence (clockwise) S 0°06'53" W, 300' to corner 1, thence S 88°57'30" W, 1,098.81' to corner 2, thence N 0°06'53" E, 300' to center end line, thence N 0°06'53" E, 300' to corner 3, thence N 88°57'30" E, 1,098.81' to corner 4, thence S 0°06'53" W, 300' to point of beginning.

There are seven substantial posts, projecting at least 4 feet above the surface of the ground, or 18" pipe with an aluminum cap, one for the location monument, one at each of the four corners and one at the center of each end line as prescribed by A.R.S. 27-204.

Located, dated and posted on the ground this 24 day of August, 1990.

**RECEIVED
B.L.M. AZ STATE OFFICE**

SEP 06 1990

7:45 A.M.
PHOENIX, ARIZONA

ASARCO Incorporated

By:

Jack Garcia
Agent

A M C 307736

**NOTICE OF LOCATION
(Lode Claim)**

Notice is hereby given that ASARCO Incorporated, whose mailing address is P. O. Box 111, Sahuarita, Arizona 85629, by its undersigned agent, makes this location of the Yavapai-1 lode mining claim, in the Pima Mining District, County of Pima, State of Arizona.

The claim is 1,256.53 feet in length along the vein or deposit of mineral bearing rock in place and 600 feet in width (300 feet on either side of the center line of the claim), forming a claim in the shape of a parallelogram. The general course of said claim is from East to West.

This Notice is posted on the centerline of the claim which location monument is in Section 35, Township 16S, Range 12E, GSRB&M.

The location monument of said claim is located approximately East 1,163.27 feet, thence North 3,794.35 feet from the SW corner of Section 35, Township 16S, Range 12E, GSRB&M, Arizona and said claim lies within the NW 1/4 of Section 35, T16S, R12E GSRB&M.

The surface boundaries of the claim are described as follows: Beginning at the location monument and running thence N 88°57'30" E, 100' to the center of the end line and the true point of beginning thence (clockwise) S 0°06'53" W, 300' to corner 1, thence S 88°57'30"W, 1,256.53' to corner 2, thence N 0°06'53" E, 300' to center end line, thence N 0°06'53" E, 300' to corner 3, thence N 88°57'30" E, 1,256.53' to corner 4, thence S 0°06'53" W, 300' to point of beginning.

There are seven substantial posts, projecting at least 4 feet above the surface of the ground, or 18" pipe with an aluminum cap, one for the location monument, one at each of the four corners and one at the center of each end line as prescribed by A.R.S. 27-204.

Located, dated and posted on the ground this 24 day of August, 1990.

RECEIVED
B.L.M. AZ STATE OFFICE

SEP 06 1990

7:45 A.M.
PHOENIX, ARIZONA

ASARCO Incorporated

By:

Josh Gracie
Agent

A M C 307737

**NOTICE OF LOCATION
(Lode Claim)**

Notice is hereby given that ASARCO Incorporated, whose mailing address is P. O. Box 111, Sahuarita, Arizona 85629, by its undersigned agent, makes this location of the Papago-1 lode mining claim, in the Pima Mining District, County of Pima, State of Arizona.

The claim is 1,204.39 feet in length along the vein or deposit of mineral bearing rock in place and 402.47 to 436.8 feet in width (201.24 to 218.4 feet on either side of the center line of the claim), forming a claim in the shape of a modified parallelogram. The general course of said claim is from North to South.

This Notice is posted on the centerline of the claim which location monument is in Section 35, Township 16S, Range 12E, GSRB&M.

The location monument of said claim is located approximately East 209.83 feet, thence South 1,104.0 feet from the NW corner of Section 35, Township 16S, Range 12E, GSRB&M, Arizona and said claim lies within the NW ¼ of Section 35, T16S, R12E GSRB&M.

The surface boundaries of the claim are described as follows: Beginning at the location monument and running thence S 0°44'56" E, 100' to the center of the end line and the true point of beginning thence (clockwise) S 89°25' W, 218.4' to corner 1, thence N 0°06'53" E, 1,205.54' to corner 2, thence N 89°25' E, 201.23' to center end line, thence N 89°25' E, 201.24' to corner 3, thence S 01°23'E, 1,205.54' to corner 4, thence S 89°25' W, 218.4' to point of beginning.

There are seven substantial posts, projecting at least 4 feet above the surface of the ground, or 18" pipe with an aluminum cap, one for the location monument, one at each of the four corners and one at the center of each end line as prescribed by A.R.S. 27-204.

Located, dated and posted on the ground this 28 day of August, 1990.

RECEIVED
B.L.M. AZ STATE OFFICE

SEP 06 1990

7:45 A.M.
PHOENIX, ARIZONA

ASARCO Incorporated

By:


Agent

A MC 307738

**NOTICE OF LOCATION
(Lode Claim)**

Notice is hereby given that ASARCO Incorporated, whose mailing address is P. O. Box 111, Sahuarita, Arizona 85629, by its undersigned agent, makes this location of the Key-1 lode mining claim, in the Pima Mining District, County of Pima, State of Arizona.

The claim is 1,205.54 feet in length along the vein or deposit of mineral bearing rock in place and 600 feet in width (300 feet on either side of the center line of the claim), forming a claim in the shape of a parallelogram. The general course of said claim is from North to South.

This Notice is posted on the centerline of the claim which location monument is in Section 35, Township 16S, Range 12E, GSRB&M.

The location monument of said claim is located approximately East 725.98 feet, thence South 1,094.70 feet from the NW corner of Section 35, Township 16S, Range 12E, GSRB&M, Arizona and said claim lies within the NW 1/4 of Section 35, T16S, R12E GSRB&M.

The surface boundaries of the claim are described as follows: Beginning at the location monument and running thence S 01°23' E, 100' to the center of the end line and the true point of beginning thence (clockwise) S 89°25' W, 300' to corner 1, thence N 01°23' W, 1,205.54' to corner 2, thence N 89°25' E, 300' to center end line, thence N 89°25' E, 300' to corner 3, thence S 01°23' E, 1,205.54' to corner 4, thence S 89°25' W, 300' to point of beginning.

There are seven substantial posts, projecting at least 4 feet above the surface of the ground, or 18" pipe with an aluminum cap, one for the location monument, one at each of the four corners and one at the center of each end line as prescribed by A.R.S. 27-204.

Located, dated and posted on the ground this 28 day of August, 1990.

ASARCO Incorporated

RECEIVED
B.L.M. AZ STATE OFFICE

SEP 06 1990

7:45 A.M.
PHOENIX, ARIZONA

By:

Jack Gracie
Agent

8861 929

A MC 307739

3

**NOTICE OF LOCATION
(Lode Claim)**

Notice is hereby given that ASARCO Incorporated, whose mailing address is P. O. Box 111, Sahuarita, Arizona 85629, by its undersigned agent, makes this location of the Lime 1-A lode mining claim, in the Pima Mining District, County of Pima, State of Arizona.

The claim is 892.8 feet in length along the vein or deposit of mineral bearing rock in place and 600 feet in width (300 feet on either side of the center line of the claim), forming a claim in the shape of a parallelogram. The general course of said claim is from East to West.

This Notice is posted on the centerline of the claim which location monument is in Section 35, Township 16S, Range 12E, GSRB&M.

The location monument of said claim is located approximately East 1,800.3 feet, thence South 282.74 feet from the NW corner of Section 35, Township 16S, Range 12E, GSRB&M, Arizona and said claim lies within the NW 1/4 of Section 35, T16S, R12E GSRB&M.

The surface boundaries of the claim are described as follows: Beginning at the location monument and running thence N 89°25' E, 100' to the center of the end line and the true point of beginning thence (clockwise) S 01°23' E, 300' to corner 1, thence S 89°25' W, 892.8' to corner 2, thence N 01°23' W, 300' to center end line, thence N 01°23' W, 300' to corner 3, thence N 89°25' E, 892.8' to corner 4, thence S 01°23' E, 300' to point of beginning.

There are seven substantial posts, projecting at least 4 feet above the surface of the ground, or 18" pipe with an aluminum cap, one for the location monument, one at each of the four corners and one at the center of each end line as prescribed by A.R.S. 27-204.

Located, dated and posted on the ground this 28 day of August, 1990.

RECEIVED
B.L.M. AZ STATE OFFICE

SEP 06 1990

7:45 A.M.
PHOENIX, ARIZONA

ASARCO Incorporated

By:

Jack Gracie
Agent

A M C 307740

8861 926

3

NOTICE OF LOCATION
(Lode Claim)

Notice is hereby given that ASARCO Incorporated, whose mailing address is P. O. Box 111, Sahuarita, Arizona 85629, by its undersigned agent, makes this location of the Lime 4-A lode mining claim, in the Pima Mining District, County of Pima, State of Arizona.

The claim is 892.8 feet in length along the vein or deposit of mineral bearing rock in place and 600 feet in width (300 feet on either side of the center line of the claim), forming a claim in the shape of a parallelogram. The general course of said claim is from East to West.

This Notice is posted on the centerline of the claim which location monument is in Section 35, Township 16S, Range 12E, GSRB&M.

The location monument of said claim is located approximately East 1,813.71 feet, thence South 882.73 feet from the NW corner of Section 35, Township 16S, Range 12E, GSRB&M, Arizona and said claim lies within the NW ¼ of Section 35, T16S, R12E GSRB&M.

The surface boundaries of the claim are described as follows: Beginning at the location monument and running thence N 89°25' E, 100' to the center of the end line and the true point of beginning thence (clockwise) S 01°23' E, 300' to corner 1, thence S 89°25'W, 892.8' to corner 2, thence N 01°23' W, 300' to center end line, thence N 01°23' W, 300' to corner 3, thence N 89°25'E, 892.8' to corner 4, thence S 01°23' E, 300' to point of beginning.

There are seven substantial posts, projecting at least 4 feet above the surface of the ground, or 18" pipe with an aluminum cap, one for the location monument, one at each of the four corners and one at the center of each end line as prescribed by A.R.S. 27-204.

Located, dated and posted on the ground this 28 day of August, 1990.

RECEIVED
B.L.M. AZ STATE OFFICE

SEP 06 1990
7:45 A.M.
PHOENIX, ARIZONA

ASARCO Incorporated

By:

Jack Bravis
Agent

A M C 307741

**NOTICE OF LOCATION
(Lode Claim)**

Notice is hereby given that ASARCO Incorporated, whose mailing address is P. O. Box 111, Sahuarita, Arizona 85629, by its undersigned agent, makes this location of the Gila-1 lode mining claim, in the Pima Mining District, County of Pima, State of Arizona.

The claim is 1,098.82 feet in length along the vein or deposit of mineral bearing rock in place and 584.64 feet in width (292.32 feet on either side of the center line of the claim), forming a claim in the shape of a parallelogram. The general course of said claim is from East to West.

This Notice is posted on the centerline of the claim which location monument is in Section 35, Township 16S, Range 12E, GSRB&M.

The location monument of said claim is located approximately North 1,402.71 feet, thence East 1,001.21 feet from the SW corner of Section 35, Township 16S, Range 12E, GSRB&M, Arizona and said claim lies within the SW 1/4 of Section 35, T16S, R12E GSRB&M.

The surface boundaries of the claim are described as follows: Beginning at the location monument and running thence N 88°55' E, 100' to the center of the end line and the true point of beginning thence (clockwise) S 0°06'56" W, 292.32' to corner 1, thence S 88°55'W, 1,098.82' to corner 2, thence N 0°06'56" E, 292.32' to center end line, thence N 0°06'56" E, 292.32' to corner 3, thence N 88°55' E, 1,098.82' to corner 4, thence S 0°06'56" W, 292.32' to point of beginning.

There are seven substantial posts, projecting at least 4 feet above the surface of the ground, or stone monuments, at least 3 feet high, one for the location monument, one at each of the four corners and one at the center of each end line as prescribed by A.R.S. 27-204.

Located, dated and posted on the ground this 7 day of August, 1990.

RECEIVED
B.L.M. AZ STATE OFFICE

SEP 06 1990

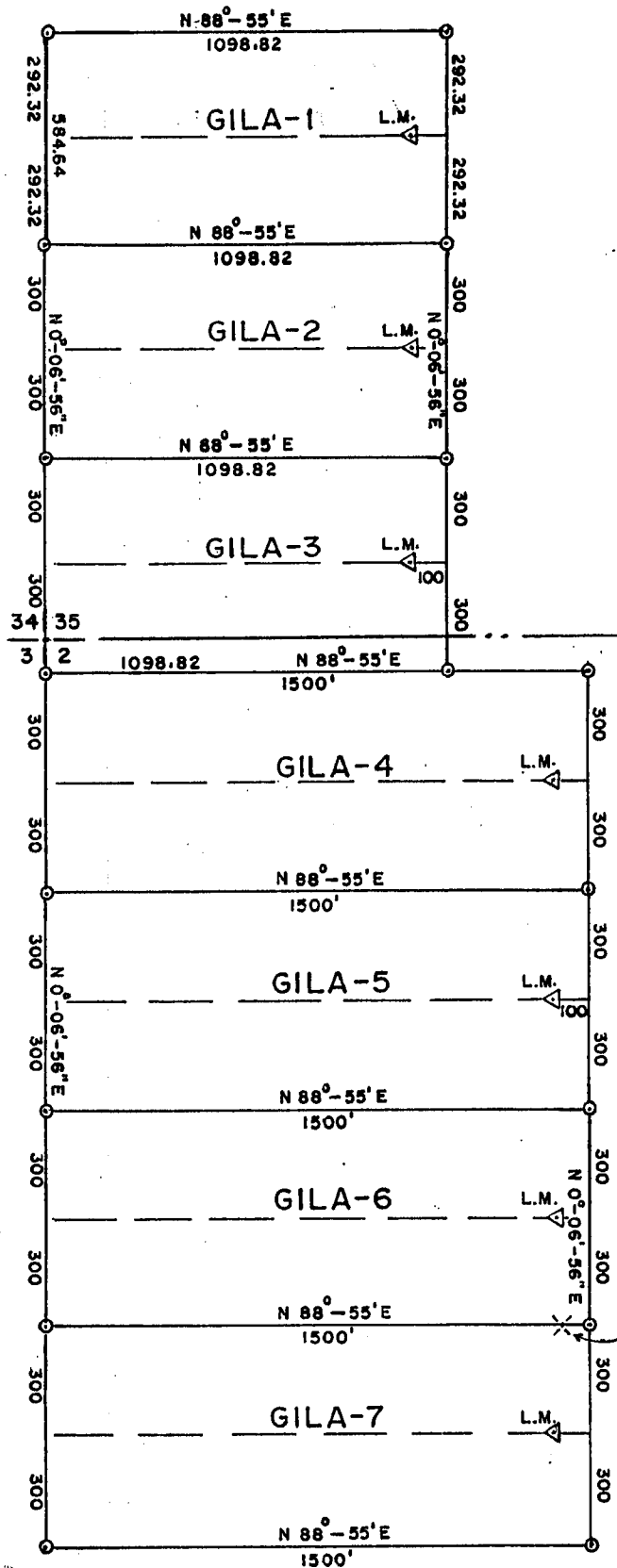
7:45 A.M.
PHOENIX, ARIZONA

ASARCO Incorporated

By:

Jack C. Gracie
Agent

A M C 307742



A H C 307742

T16S R12E
T17S R12E

RECEIVED
B.L.M. AZ STATE OFFICE
SEP 08 1991
7:45 A.M.
PHOENIX, ARIZONA

NOTE: WITNESS SET 60' WEST OF ACTUAL CORNER. CORNER FELL IN CENTER-LINE OF MISSION ROAD.

LOCATION: PIMA COUNTY, ARIZONA
CORNERS LOCATED BY: POST (2"X2") OR
STONE MONUMENT

ASARCO MISSION UNIT			
LODE CLAIM MAP - GILA GROUP			
SCALE: 1" = 500'	DRAWN: ENG. DEPT.	DATE: 8-6-90	FILE: MIS 5-A 361

8846 1561
9840 1561

NOTICE OF LOCATION
(Lode Claim)

Notice is hereby given that ASARCO Incorporated, whose mailing address is P. O. Box 111, Sahuarita, Arizona 85629, by its undersigned agent, makes this location of the Gila-2 lode mining claim, in the Pima Mining District, County of Pima, State of Arizona.

The claim is 1,098.82 feet in length along the vein or deposit of mineral bearing rock in place and 600 feet in width (300 feet on either side of the center line of the claim), forming a claim in the shape of a parallelogram. The general course of said claim is from East to West.

This Notice is posted on the centerline of the claim which location monument is in Section 35, Township 16S, Range 12E, GSRB&M.

The location monument of said claim is located approximately North 810.39 feet, thence East 1,000.02 feet from the SW corner of Section 35, Township 16S, Range 12E, GSRB&M, Arizona and said claim lies within the SW 1/4 of Section 35, T16S, R12E GSRB&M.

The surface boundaries of the claim are described as follows: Beginning at the location monument and running thence N 88°55' E, 100' to the center of the end line and the true point of beginning thence (clockwise) S 0°06'56" W, 300' to corner 1, thence S 88°55' W, 1,098.82' to corner 2, thence N 0°06'56" E, 300' to center end line, thence N 0°06'56" E, 300' to corner 3, thence N 88°55' E, 1,098.82' to corner 4, thence S 0°06'56" W, 300' to point of beginning.

There are seven substantial posts, projecting at least 4 feet above the surface of the ground, or stone monuments, at least 3 feet high, one for the location monument, one at each of the four corners and one at the center of each end line as prescribed by A.R.S. 27-204.

Located, dated and posted on the ground this 7 day of August, 1990.

RECEIVED
B.L.M. AZ STATE OFFICE

ASARCO Incorporated

SEP 06 1990
7:45 A.M.
PHOENIX, ARIZONA

By:

Jack C. Gracie
Agent

A MC 307743

8846 1563

3

**NOTICE OF LOCATION
(Lode Claim)**

Notice is hereby given that ASARCO Incorporated, whose mailing address is P. O. Box 111, Sahuarita, Arizona 85629, by its undersigned agent, makes this location of the Gila-3 lode mining claim, in the Pima Mining District, County of Pima, State of Arizona.

The claim is 1,098.82 feet in length along the vein or deposit of mineral bearing rock in place and 600 feet in width (300 feet on either side of the center line of the claim), forming a claim in the shape of a parallelogram. The general course of said claim is from East to West.

This Notice is posted on the centerline of the claim which location monument is in Section 35, Township 16S, Range 12E, GSRB&M.

The location monument of said claim is located approximately North 210.39 feet, thence East 998.02 feet from the SW corner of Section 35, Township 16S, Range 12E, GSRB&M, Arizona and said claim lies within the SW 1/4 of Section 35, T16S, R12E and NW 1/4 of Section 2, T17S, R12E GSRB&M.

The surface boundaries of the claim are described as follows: Beginning at the location monument and running thence N 88°55' E, 100' to the center of the end line and the true point of beginning thence (clockwise) S 0°06'56" W, 300' to corner 1, thence S 88°55' W, 1,098.82' to corner 2, thence N 0°06'56" E, 300' to center end line, thence N 0°06'56" E, 300' to corner 3, thence N 88°55' E, 1,098.82' to corner 4, thence S 0°06'56" W, 300' to point of beginning.

There are seven substantial posts, projecting at least 4 feet above the surface of the ground, or stone monuments, at least 3 feet high, one for the location monument, one at each of the four corners and one at the center of each end line as prescribed by A.R.S. 27-204.

Located, dated and posted on the ground this 7 day of August, 1990.

RECEIVED
B.L.M. AZ STATE OFFICE

SEP 06 1990
7:45 A.M.
PHOENIX, ARIZONA

ASARCO Incorporated

By: Jade C. Brice
Agent

8846 1566

A MC 307744

NOTICE OF LOCATION
(Lode Claim)

Notice is hereby given that ASARCO Incorporated, whose mailing address is P. O. Box 111, Sahuarita, Arizona 85629, by its undersigned agent, makes this location of the Gila-4 lode mining claim, in the Pima Mining District, County of Pima, State of Arizona.

The claim is 1,500 feet in length along the vein or deposit of mineral bearing rock in place and 600 feet in width (300 feet on either side of the center line of the claim), forming a claim in the shape of a parallelogram. The general course of said claim is from East to West.

This Notice is posted on the centerline of the claim which location monument is in Section 2, Township 17S, Range 12E, GSRB&M.

The location monument of said claim is located approximately South 382.03 feet, thence East 1,398.74 feet from the NW corner of Section 2, Township 17S, Range 12E, GSRB&M, Arizona and said claim lies within the NW ¼ of Section 2, T17S, R12E GSRB&M.

The surface boundaries of the claim are described as follows: Beginning at the location monument and running thence N 88°55' E, 100' to the center of the end line and the true point of beginning thence (clockwise) S 0°06'56" E, 300' to corner 1, thence S 88°55' W, 1,500' to corner 2, thence N 0°06'56" E, 300' to center end line, thence N 0°06'56" E, 300' to corner 3, thence N 88°55' E, 1,500' to corner 4, thence S 0°06'56" W, 300' to point of beginning.

There are seven substantial posts, projecting at least 4 feet above the surface of the ground, or stone monuments, at least 3 feet high, one for the location monument, one at each of the four corners and one at the center of each end line as prescribed by A.R.S. 27-204.

Located, dated and posted on the ground this 7 day of August, 1990.

RECEIVED
B.L.M. AZ STATE OFFICE

SEP 06 1990

7:45 A.M.
PHOENIX, ARIZONA

ASARCO Incorporated

By: Jack C. Gracie
Agent

A MC 307745

NOTICE OF LOCATION
(Lode Claim)

Notice is hereby given that ASARCO Incorporated, whose mailing address is P. O. Box 111, Sahuarita, Arizona 85629, by its undersigned agent, makes this location of the Gila-5 lode mining claim, in the Pima Mining District, County of Pima, State of Arizona.

The claim is 1,500 feet in length along the vein or deposit of mineral bearing rock in place and 600 feet in width (300 feet on either side of the center line of the claim), forming a claim in the shape of a parallelogram. The general course of said claim is from East to West.

This Notice is posted on the centerline of the claim which location monument is in Section 2, Township 17S, Range 12E, GSRB&M.

The location monument of said claim is located approximately South 982.03 feet, thence East 1,397.54 feet from the NW corner of Section 2, Township 17S, Range 12E, GSRB&M, Arizona and said claim lies within the NW 1/4 of Section 2, T17S, R12E GSRB&M.

The surface boundaries of the claim are described as follows: Beginning at the location monument and running thence N 88°55' E, 100' to the center of the end line and the true point of beginning thence (clockwise) S 0°06'56" W, 300' to corner 1, thence S 88°55' W, 1,500' to corner 2, thence N 0°06'56" E, 300' to center end line, thence N 0°06'56" E, 300' to corner 3, thence N 88°55' E, 1,500' to corner 4, thence S 0°06'56" W, 300' to point of beginning.

There are seven substantial posts, projecting at least 4 feet above the surface of the ground, or stone monuments, at least 3 feet high, one for the location monument, one at each of the four corners and one at the center of each end line as prescribed by A.R.S. 27-204.

Located, dated and posted on the ground this 7 day of August, 1990.

RECEIVED
B.L.M. AZ STATE OFFICE

SEP 06 1990
7:45 A.M.
PHOENIX, ARIZONA

ASARCO Incorporated

By:

Jade C. Gracie
Agent

A H C 307746

**NOTICE OF LOCATION
(Lode Claim)**

Notice is hereby given that ASARCO Incorporated, whose mailing address is P. O. Box 111, Sahuarita, Arizona 85629, by its undersigned agent, makes this location of the Gila-6 lode mining claim, in the Pima Mining District, County of Pima, State of Arizona.

The claim is 1,500 feet in length along the vein or deposit of mineral bearing rock in place and 600 feet in width (300 feet on either side of the center line of the claim), forming a claim in the shape of a parallelogram. The general course of said claim is from East to West.

This Notice is posted on the centerline of the claim which location monument is in Section 2, Township 17S, Range 12E, GSRB&M.

The location monument of said claim is located approximately South 1,582.03 feet, thence East 1,406.34 feet from the NW corner of Section 2, Township 17S, Range 12E, GSRB&M, Arizona and said claim lies within the NW 1/4 of Section 2, T17S, R12E GSRB&M.

The surface boundaries of the claim are described as follows: Beginning at the location monument and running thence N 88°55' E, 90' to the center of the end line and the true point of beginning thence (clockwise) S 0°06'56" W, 300' to corner 1*, thence S 88°55' W, 1,500' to corner 2, thence N 0°06'56" E, 300' to center end line, thence N 0°06'56" E, 300' to corner 3, thence N 88°55' E, 1,500' to corner 4, thence S 0°06'56" W, 300' to point of beginning.

* Witness corner is set 60 feet West; actual corner falls in center line of Mission Road.

There are seven substantial posts, projecting at least 4 feet above the surface of the ground, or stone monuments, at least 3 feet high, one for the location monument, one at each of the four corners and one at the center of each end line as prescribed by A.R.S. 27-204.

Located, dated and posted on the ground this 7 day of August, 1990.

RECEIVED
B.L.M. AZ STATE OFFICE

SEP 06 1990
7:45 A.M.
PHOENIX, ARIZONA

ASARCO Incorporated

By:


Agent

8846

1575

A MC 307747

**NOTICE OF LOCATION
(Lode Claim)**

Notice is hereby given that ASARCO Incorporated, whose mailing address is P. O. Box 111, Sahuarita, Arizona 85629, by its undersigned agent, makes this location of the Gila-7 lode mining claim, in the Pima Mining District, County of Pima, State of Arizona.

The claim is 1,500 feet in length along the vein or deposit of mineral bearing rock in place and 600 feet in width (300 feet on either side of the center line of the claim), forming a claim in the shape of a parallelogram. The general course of said claim is from East to West.

This Notice is posted on the centerline of the claim which location monument is in Section 2, Township 17S, Range 12E, GSRB&M.

The location monument of said claim is located approximately South 2,182.03 feet, thence East 1,395.14 feet from the NW corner of Section 2, Township 17S, Range 12E, GSRB&M, Arizona and said claim lies within the NW 1/4 of Section 2, T17S, R12E GSRB&M.

The surface boundaries of the claim are described as follows: Beginning at the location monument and running thence N 88°55' E, 100' to the center of the end line and the true point of beginning thence (clockwise) S 0°06'56" W, 300' to corner 1, thence S 88°55' W, 1,500' to corner 2, thence N 0°06'56" E, 300' to center end line, thence N 0°06'56" E, 300' to corner 3, thence N 88°55' E, 1,500' to corner 4*, thence S 0°06'56" W, 300' to point of beginning.

* Witness corner is set 60 feet West; actual corner falls in center line of Mission Road.

There are seven substantial posts, projecting at least 4 feet above the surface of the ground, or stone monuments, at least 3 feet high, one for the location monument, one at each of the four corners and one at the center of each end line as prescribed by A.R.S. 27-204.

Located, dated and posted on the ground this 7 day of August, 1990.

RECEIVED
B.L.M. AZ STATE OFFICE

SEP 06 1990

7:45 A.M.
PHOENIX, ARIZONA

ASARCO Incorporated

By:

Judith Bracie
Agent

8846 1578

A
M
C
3
0
7
7
4
8

3